

THE LEICESTERSHIRE COUNTY COUNCIL
(VARIOUS ROADS, THE BOROUGH OF CHARNWOOD)
CONSOLIDATION ORDER 2017

The Leicestershire County Council Consolidation Order (The Borough of Charnwood) 2017

The Leicestershire County Council in exercise of its powers under Sections 1, 2, 4, 5, 19, 32, 35, 45, 46, 47, 49 and Part IV of Schedule 9 of the Road Traffic Regulation Act 1984, as amended, and after consultation with the Chief Officer of Police in accordance with Part III of Schedule 9 of the 1984 Act hereby makes the following Order.

Arrangement of Parts, Articles and Schedules

Part I – Preliminary

1. Citation and Commencement
2. Interpretation
3. Statutory Provision
4. Prohibitions, restrictions and requirements by Order

Part II - Prohibition and Restriction of Waiting and Loading

5. Designation
6. Prohibition and restriction of Waiting
7. Prohibition and restriction of Loading
8. Controlled Parking Zone
9. Contravention of the general provision

Part III - Prohibition and Restriction of Stopping

10. Designation
11. Prohibition and restriction of stopping
12. Contravention of the general prohibition

Part IV – Permitted Parking Places

13. Designation
14. Classes
15. Restriction on parking
16. No return
17. Power to Suspend use of Parking Places
18. Contravention of the general prohibition

Part V – Pedestrian Zone

19. Designation
20. Prohibition and restriction of driving, waiting and loading
21. Contravention of the general prohibition

Part VI – Exemptions

22. General Exemptions
23. Exemptions from prohibitions and restrictions of waiting
24. Exemptions from prohibitions of stopping for specific classes of vehicle
25. Exemptions from prohibitions of stopping for public service vehicles
26. Exemptions from parking places
27. Exemption for disabled person vehicles in permitted parking places
28. Exemption for permit holders in permitted parking places

29. Exemption for disabled person vehicles in permitted parking place reserved for Disabled Blue Badge Holders
30. Exemption for electric charging parking place
31. Exemptions from pedestrian zones
32. Exemption for inclement weather in pedestrian zones

Part VII – Contraventions and Enforcement

33. Serve a PCN
34. Approved Device
35. Payment period
36. PCN details
37. Registered owner
38. Fixed Penalty Notice by Police Officer
39. Fixed Penalty Notice and PCN both issued
40. Invalidation to this Order

Part VIII – Parking Dispensations

41. Application for and issue of a parking dispensation
42. Refund of charge paid in respect of a parking dispensation
43. Surrender, withdrawal and validity of a parking dispensation
44. Form of parking dispensation

Part IX – Permits

Entitlement to and application for permits

45. Residents' permits
46. Workplace permits
47. Visitor permits
48. Trade visitor and Long Term Trade visitor permits
49. Classes of vehicles for which permits are applicable
50. Evidence in respect of application

Issue of permits

51. Residents' permits
52. Workplace permits
53. Visitor permits
54. Trade visitor and Long Term Trade visitor permits

Use and condition of use of permits

55. Use of permits
56. Not guaranteed space

Surrender, withdrawal and validity of permits

57. Surrender of permits
58. Surrender events
59. Withdrawal of permit
60. Validity of permit
61. Validity of visitor, trade and long term trade visitor permit

Application for and use of duplicate permits

62. Duplicate Permits

Forms of Permits

- 63. Residents Permit
- 64. Workplace Permit
- 65. Visitor Permit
- 66. Trade visitor and Long Term Trade visitor permit
- 67. Other Permits
- 68. Virtual permit

Part X – Revocations

Schedule 1 – Roads or Parts of Roads for the Purposes of Permit Users

Schedule 2 – Tariff of Charges

Schedule 3 – Key and Order Plans

PART I - PRELIMINARY

1. Citation and Commencement

This Order shall come into operation on the ninth day of October 2017 and may be cited as The Leicestershire County Council (Various Roads, The Borough of Charnwood) Consolidation Order 2017

The Leicestershire County Council (Prohibition and Restriction of Waiting and Loading and Parking Places) Plans (the "Plans") are incorporated into this Order.

2. Interpretation

In this Order, except where the context otherwise requires, the following expressions have the meaning hereby respectively assigned to them:

"the 1847 Act" means the Town Police Clauses Act 1847

"the 1971 Act" means Banking and Financial Dealings Act 1971

"the 1980 Act" means the Highways Act 1980

"the 1984 Act" means the Road Traffic Regulation Act 1984

"the 1986 Regulations" means The Road Vehicles (Construction and Use) Regulations 1986

"the 2007 Regulations" The Civil Enforcement of Parking Contraventions (England) Representations and Appeals Regulations 2007

"the 2007 General Regulations" means The Civil Enforcement of Parking Contraventions (England) General Regulations 2007

"the 1988 Act" means the Road Traffic Act 1988

"the 2000 Regulations" means The Local Authorities' Traffic Orders (Exemptions for Disabled Persons) (England) Regulations 2000

"the 2004 Act" means the Traffic Management Act 2004

"appropriate national authority" means as regards England, the Secretary of State

"approved device" means a device of a description specified in an Order made by the appropriate national authority

"an NHS ambulance service" means an NHS trust or NHS foundation trust established under the National Health Service Act 2006 which has a function of providing ambulance services;

"at any time" means all days and all hours;

“ambulance” means a vehicle which is constructed or adapted for, and used for no purpose other than, the carriage of sick, injured or disabled people and is readily identifiable as a vehicle used for the carriage of such people by being marked with the word “Ambulance”;

“bullion vehicle” means a vehicle which is constructed or adapted for, and used for no purpose other than transporting valuables and cash, and is readily identifiable as a vehicle used for the carriage of such goods;

"bus" has the same meaning as in Section 3(2) of the 1986 Regulations;

“bus lane” has the same meaning as in Section 144 of the Transport Act 2000

“business” means for the purposes of Part VIII of this Order any trade or profession conducted from premises wholly or principally used or adapted for use those purposes within a CPZ such premises being listed either a local or central non-domestic rating list;

"carriageway" has the same meaning as in Section 329 of the 1980 Act;

“CEO” means a Civil Enforcement Officer

“charging post” means an installation adjacent to a parking place for the purposes of recharging the battery of an electric vehicle by way of a connecting lead

“civil enforcement officer” has the same meaning as in Section 76 of the 2004 Act and appointed by or on behalf of the Council;

“class of vehicle” means the type of vehicle specified as being permitted to use the length of highway specified in the schedules

“clearway” means a length of road where stopping is prohibited

“contravention” means a failure to comply with restrictions and prohibitions set out in this Order that may result in the issue of a penalty charge notice;

“contra-flow” means a part of the carriageway of a road where –
(a) traffic is authorised to proceed in the opposite direction to the usual direction of traffic on that part, or
(b) specified class of traffic is authorised to proceed in the opposite direction to other traffic on that carriageway;

“controlled parking zone” or “CPZ” means an area identified in Schedule 1 and/or Schedule 3 to this Order by a unique zone identifier within which streets are regulated by waiting, loading and parking restrictions as described in this Order;

“council” means the Leicestershire County Council and includes any parking services contractors or authorised agent appointed by or acting on behalf of the Council for the purposes of any function under the provisions of this Order;

“cycle” means a pedal cycle not being propelled by mechanical power;

"cycle lane" means a length of road specified in this Order as a cycle lane and separated from the rest of the carriageway by a traffic sign;

"date of service" means service of a notice or charge certificate contained in a letter sent by first class post which has been properly addressed, pre-paid and posted shall, unless the contrary is proved, be taken to have been effected on the second working day after the day of posting

"disabled persons' badge" has the same meaning as in Regulation 3 of the 2000 Regulations;

"dispensation / waiver" means a specific exemption allowing vehicles to park within a defined location, granted by the Council pursuant to this Order

"driver" means an individual authorised to drive a vehicle who has allegedly contravened this Order that may not necessarily be the owner or keeper of that vehicle and therefore, when identified, shall be responsible for payment of the Penalty Charge Notice;

"dual-purpose vehicle" has the same meaning as in Section 3(2) of the 1986 Regulations;

"duly authorised person" means for the purposes of the supervision and enforcement of the provisions of this Order means a Police Officer in uniform or civil enforcement officer or any other person acting on behalf of the Council;

"electric vehicle" means a vehicle including a motor cycle in which electrical motive power is derived from an electrical storage battery which is not connected to any source of power when the vehicle is in motion;

"electric vehicle charging point" means a length of road indicated by a traffic sign authorising it to be used for the leaving of vehicles in accordance with the provisions of this Order;

"electric vehicle permit" means a permit issued under the provisions of Part VIII of this Order;

"enactment" means any enactment, whether public, general or local, and includes any Order, byelaw, regulation, scheme or other instrument having effect by virtue of an enactment;

"fire and rescue vehicle" means a vehicle being used for fire and rescue purposes or operating under the instructions of the Fire and Rescue Authority;

"footway" has the same meaning as Section 329 of the 1980 Act;

"footway parking" means an area of footway indicated as a parking place;

"goods" means heavy or bulky items of any kind whether animate or inanimate of any description;

"goods vehicle" has the same meaning as in Section 138 of the 1984 Act;

“hackney carriage” has the same meaning as in Section 38 of the 1847 Act;

“heavy commercial vehicle” has the same meaning as in Section 138 of the 1984 Act;

"lay-by" means any area of carriageway intended for the waiting of vehicles and lying at the side of the road and bounded partly by a traffic sign and partly by the outer edge of that carriageway on the same side of the road as that on which the sign is placed;

"loading" means a vehicle whilst being used in a length of road to enable goods to be loaded or unloaded, provided that when the aforementioned purposes have been completed, the vehicle must immediately proceed out of that length of road;

“local authority” means as regards England, a county council, a London authority, a metropolitan district council or the Council of the Isles of Scilly,

"local bus" means a public service vehicle;

"market day" means any day of the week approved and authorised under a market charter for the holding of a market or such other bona fide licensed market;

"market trader" means any person duly authorised by an appropriate body to trade from an authorised market stall or stand or location as from time to time may be specified by the appropriate body for the purposes of trading;

“motor car” has the same meaning as in Section 136 of the 1984 Act;

"motor cycle" has the same meaning as in Section 136 of the 1984 Act;

"motor vehicle" has the same meaning as in Section 136 of the 1984 Act;

"owner" in relation to a vehicle, means the registered keeper of that vehicle namely the person for the time being shown on the register as registered keeper in the register kept in accordance with Section 21 the Vehicle Excise and Registration Act 1994;

"parking charge" in relation to a vehicle left in a charged parking place shall be determined by reference to the Tariff of Charges in Schedule 2

“parking contravention” has the same meaning as in Schedule 7 Part 1 of the 2004 Act;

"parking disc" has the same meaning as in Regulation 8(5) of the 2000 Act;

"parking place" means the part of road authorised by this Order to be used as a parking place of a type as defined in Schedule 3 to this Order;

"parking period" means the period of time in respect of which a Parking Charge is applicable;

"parking ticket" means a ticket issued by a ticket machine relating to a parking place that is subject to a parking charge

“partial footway parking” means a parking place placed partly on the road and partly on the footway;

"passenger vehicle" means a motor vehicle other than a motor cycle constructed solely for the carriage of passengers and their effects and adapted to carry not more than 8 passengers exclusive of the driver, and not drawing a trailer;

"pay and display" means a system of payment of a parking charge for the parking of motor vehicles used in parking places where pre-paid tickets must be obtained and be displayed in the appropriate manner within the vehicle for the entire period that the vehicle is parked, unless payment for parking has been made by "pay by phone".

"pay by phone" means a method of payment for a parking period whereby a parking charge (and any appropriate administration charge) is collected by a Leicestershire County Council appointed third party, via an arranged account, with payment being made over the telephone or by other electronic system (including via the internet) by credit or debit card or other means of secure authorised payment.

"pedestrian crossing" means a crossing for pedestrians established:-

- (a) by a local authority under Section 23 of the 1984 Act, or
- (b) by the Secretary of State in the discharge of the duty imposed on him by Section 24 of the 1984 Act;

"pedestrian zone" means an area to which the entry of vehicles is prohibited or restricted

"PCN" means a Penalty Charge Notice;

"penalty charge" has the same meaning as in Section 92 of the 2004 Act

"penalty charge notice" means a notice issued or served by a Civil Enforcement Officer pursuant to the provisions of Sections 72 and 92 of the 2004 Act;

"permit" means a permit issued under the provisions of Part VIII of this Order;

"permit holder" means a person to whom a permit has been issued under the provisions of this Order;

"permit zone"

- (a) means a space in a Permit Parking Place which is provided for the leaving of a vehicle in Schedule 1 and/or Schedule 3 of this Order,
- (b) means any part of the carriageway, not already being restricted by a traffic sign which is provided for the leaving of a vehicle and identified in Schedule 1 and/or Schedule 3 of this Order;

"permitted hours" means in relation to a parking place the period specified for the type of parking place defined, unless such hours are at any time as specified on the Plans;

"permit identifier" means any symbol, logo, letter or name specified on a permit which indicates a zone identifier

"Plans" means those plans listed in Schedule 3 to this Order

"police officer" means a warranted officer employed by a Police Authority

"police vehicle" means a vehicle being used for police purposes or operating under the instructions of a Chief Officer of Police for a Police Authority;

"prescribed time" means in relation to a parking place the period specified for the type of parking place defined, unless such hours are at any time as specified on the Plans;

"prohibited hours" means in relation to any part of the carriageway the hours which waiting by vehicles is prohibited as specified on the Plans;

"public works vehicle" has the same meaning as in Section 3(2) of the 1986 Regulations

"public service vehicle" has the same meaning as in Section 1 of the Public Passenger Vehicles Act 1981

"refuse vehicle" means a vehicle designed for use and used solely in connection with street cleansing, the collection or disposal of refuse, or the collection or disposal of the contents of gullies or cesspools.

"relevant fee" the payment required to be made in accordance with the provisions of this Order such fee being determined by the Council in accordance with its Scale of Fees and Charges for the time being in force or any revision or replacement thereof

"relevant position"

- (a) In relation to the display of Disabled Person's Badge; has the same meaning as that ascribed to it in Regulation 4 of the 2000 Regulations,
- (b) In relation to a permit; exhibited on the windscreen, dashboard or fascia of the vehicle or, where the vehicle does not have a windscreen, dashboard or fascia, in a conspicuous position on the vehicle so that the whole information on the front of the permit is clearly legible from outside the vehicle
- (c) In the case of a parking ticket; a vehicle displays a parking ticket in the relevant position if the said ticket is exhibited in a conspicuous position within or on the said vehicle so that the time of the expiry, date of issue and other particulars shown thereon (as applicable) are clearly visible and can be read from outside the said vehicle for the duration of the parking period

"resident" in Part VIII of this Order means a person whose usual place of abode is premises the postal address of which is in any road or part of a road being a part of a residents' parking zone described in Schedule 1 and/or Schedule 3 to this Order, or any person deemed to be a resident by the Council.

"residents' permit" means a permit issued under the provisions of Part VIII of this Order.

"residents' permit holder" means a person to whom a permit has been issued under the provisions of this Order.

"residents' parking place" means any part of a road specified in Schedule 1 and/or Schedule 3 of this Order.

"residents' parking zone"

- (a) means a space in a Residents' Parking Place which is provided for the leaving of a vehicle in any location specified in Schedule 1 and/or Schedule 3 of this Order,
- (b) means any part of the carriageway, not already being restricted by a traffic sign which is provided for the leaving of a vehicle in any location specified in Schedule 1 and/or Schedule 3 of this Order;

"residents' visitors parking permit" means a visitors permit

"residents' visitors parking permit holder" means a person to whom a permit has been issued under the provisions of Part VIII of this Order.

"restricted parking zone" means an area of road where the waiting of vehicles is prohibited or restricted, which each entrance for vehicular traffic has been indicated by a traffic sign and such areas are identified in Schedule 1 and/or Schedule 3 to this Order

"road" has the same meaning as in Section 142 of the 1984 Act

"road marking" means a traffic sign consisting of a line or mark or legend on the surface of the road of any size, colour and type prescribed or authorised under, or having effect as though prescribed or authorised under, Section 64 of the 1984 Act

"Scale of Fees and Charges" means that record of all fees and charges required by the Council in Order to perform the relevant functions and which includes the fees and charges that are reasonably necessary pursuant to this Order for the time being in force or any revision or replacement thereof

"school entrance marking" means part of the carriageway indicated by the relevant diagram in the Traffic Signs Regulations and General Directions 2016

"solo motor cycle" means a motor cycle without a side car and having two wheels.

"specified period" means permitted hours, prescribed times of prohibited hours

"Statutory Grounds of Appeal" means that one or more of the grounds specified in Regulation 11 of the 2007 Regulations applies

"taxi" has the same meaning as in Section 37 of the 1847 Act;

"taxi rank" means an area of carriageway reserved for use by hackney carriages waiting to pick up passengers.

"telecommunication system" has the same meaning as in Section 4 of the Telecommunications Act 1984

"ticket" means a ticket issued by a ticket machine relating to a charged parking place

"ticket machine" means apparatus designed to indicate the time and to issue tickets indicating the payment of a charge and the period in respect of which it has been paid in relation to the leaving of a vehicle in a charged parking place.

"traffic sign" means a sign of any size, colour and type prescribed or authorised under, or having effect as though prescribed or authorised under, Section 64 of the 1984 Act;

"universal service provider" has the same meaning as in Part 3 of the Postal Services Act 2011; and references to the provision of a universal postal service shall be construed in accordance with that Part

"vehicle" means:-

- a) a mechanically propelled vehicle, intended or adapted for use on the road;
- b) a cycle in actual use for the purpose of cycling.

"verge" means any part of a road which is not a carriageway or a footway.

"visitors permit" means a permit issued under the provisions of Part VIII of this Order,

"virtual permit" means an electronic record of a residents' permit, residents visitor permit, business permit or business visitors permit issued under the provisions of Part VIII of this Order;

"zone" means an area comprising the respective roads specified in Schedule 1 and/or Schedule 3.

"zone identifier" means any symbol, logo, letter or name which indicates or identifies an area or location in which restrictions on the parking of vehicles apply, displayed on a traffic sign

"working day" means any day except a Saturday or a Sunday; New Year's Day; Good Friday; Christmas Day; any other day which is a bank holiday in England and Wales under the 1971 Act

"workplace permit" means a permit issued under the provisions of Part VIII of this Order;

"workplace visitor permit" means a visitor permit

3. Any reference in this Order to a specific statute or statutory provision includes references to any statutory modification extension or re-enactment of such statute or statutory provision and to any regulations Orders bye laws or other subordinate legislation made under such statute or statutory provision from time to time AND any reference in this Order to a specific Council policy or document includes references to any modification extension or variation of such policy or document from time to time.
4. The prohibitions, restrictions and requirements imposed by this Order are in addition to and not in derogation of any restriction, prohibition or requirement imposed by any other enactment and any exception or exemption from the provisions of this Order is without prejudice to the provisions of any other enactment

Part II – Prohibition and Restriction of Waiting and Loading

5. Designation

Any length of road identified as such on the Plans are hereby designated as a waiting restriction or a loading restriction is hereby designated as a waiting restriction or loading restriction.

6. Prohibition and restriction of Waiting

Save as provided in Part VI, articles 22 and 23 of this Order no person shall cause or permit any vehicle to wait on any road;

(a) where waiting is prohibited during the times shown on the Plans;

(b) shown on the Plans as a parking place,

except in accordance with this Order.

Where a specified period is shown on the Plans it shall relate to the restriction identified by Schedule 3 and shall apply to all restrictions of that type on the Plans.

Restrictions identified by Schedule 3 with different specified times that appear on the same Plan will be individually labelled.

7. Prohibition and restriction of Loading

Save as provided in Part V, article 22 to this Order no person shall cause or permit any vehicle to wait for the purpose of enabling goods to be loaded or unloaded from the vehicle on any road;

(a) where loading is prohibited during the times shown on the Plans;

(b) shown on the Plans as a parking place,

except in accordance with this Order.

Where a specified period is shown on the Plans it shall only relate to the restriction identified by Schedule 3 and shall apply to all restrictions of that type on the Plans.

Restrictions identified by Schedule 3 with different specified times that appear on the same Plan will be individually labelled.

8. Controlled Parking Zone

Save as provided in Part VI, articles 19 and 20 to this Order no person shall cause or permit any vehicle to wait on any road where a CPZ is indicated on the Plans except in accordance with this Order.

9. Contravention of the General Prohibition

Where a person contravenes the prohibition set out in articles 6, 7 or 8 to this Order and does not fall into any of the exemptions in Part VI to this Order the owner of that vehicle shall incur a penalty charge and will be issued with a penalty charge notice.

Part III – Prohibition and Restriction of Stopping

10. Designation

Any lengths of road identified as such on the Plans are hereby designated as no stopping restriction or school keep clear marking, keep clear marking or clearway is hereby designated as a prohibition of stopping restriction.

11. Prohibition and restriction of Stopping

Save as provided in Part VI, articles 22, 24 and 25 to this Order no person shall cause or permit any vehicle to stop on any road;

(a) where stopping is prohibited during the times shown on the Plans;

(b) shown on the Plans as a parking place,

except in accordance with this Order.

Where a specified period shown on the Plans it shall only relate to the restriction identified by Schedule 3 and shall apply to all restrictions of that type on the plan.

Restrictions identified by Schedule 3 with different specified times that appear on the same plan will be individually labelled.

12. Contravention of the General Prohibition

Where a person contravenes the prohibition set out in article 11 to this Order and does not fall into any of the exemptions in Part VI to this Order the owner of that vehicle shall incur a penalty charge and will be issued with a penalty charge notice.

Part IV – Permitted Parking Places

13. Designation

The lengths of the roads identified on the Plans are authorised to be used, subject to the following provisions of this Order, as parking places for such classes of vehicles, in such positions and on such days and during such hours as identified on the Plans.

14. Classes

Where a parking place is identified in the Plans and described as available for vehicles of the specified class, the driver of a vehicle shall not permit it to wait in that parking place unless it is of the specified class.

15. Restriction on parking

No person shall use a vehicle while it is in the parking place in connection with the sale of any article to persons in or near the parking place or in connection with the selling or offering for hire of his skill or the skills or services of any other person.

16. No return

No vehicle which has been taken away from a parking place during the permitted hours shall, until the 'no return' period as defined, again be left in that parking place during the permitted hours.

17. Power to Suspend use of Parking Places

A Police Officer in uniform or a CEO may suspend the use of a Parking Place or part thereof whenever they consider such suspension reasonably necessary:

- a) for the purpose of facilitating the movement of traffic or promoting its safety;
- b) for the purpose of any building operation, demolition or excavation in or adjacent to the Parking Place or the maintenance, improvement or reconstruction of the Parking Place or the laying, erection, alteration, removal or repair in or adjacent to the Parking Place of any sewer or of any main, pipe or apparatus for the supply of gas, water or electricity or of any Electronic Communications Line or Traffic Sign;
- c) on any occasion on which it is likely by reason of some public procession, rejoicing or special attraction that any street will be thronged or obstructed;
- d) for any other purpose which the Council or Local Authority may from time to time deem appropriate and which has received their prior approval.
- e) Any person suspending the use of a Parking Place or any part thereof in accordance with the provisions of paragraph a, b, c, or d of this article may thereupon place or cause to be placed, in or adjacent to that Parking Place or the part thereof the use of which is suspended, a Traffic Sign, indicating that waiting by vehicles is prohibited.

18. Contravention of the General Prohibition

Where a person contravenes the restriction on parking set out in articles 14, 15 or 16 to this Order and does not fall into any of the exemptions in Part VI to this Order the owner of that vehicle shall incur a penalty charge and will be issued with a penalty charge notice.

Part V – Pedestrian Zone

19. Designation

Any lengths of road identified as such on the Plans are hereby designated as a pedestrian zone or pedestrian and cycle zone are hereby designated as a pedestrian zone.

20. Prohibition of driving, waiting and loading

Save as provided in Part VI, articles 22, 31 and 32 to this Order no person shall cause or permit;

- (a) any vehicle to proceed or wait where riding, driving, waiting or loading is prohibited in a pedestrian zone during the times shown on the Plans
- (b) any motor vehicle to proceed or wait where driving, waiting or loading is prohibited in a pedestrian and cycle zone during the times shown on the Plans;
- (c) shown on the Plans as a parking place,

except in accordance with this Order.

Where a specified period shown on the Plans it shall only relate to the restriction identified by Schedule 3 and shall apply to all restrictions of that type on the plan.

Restrictions identified by Schedule 3 with different specified times that appear on the same plan will be individually labelled.

21. Contravention of the General Prohibition

Where a person contravenes the prohibition set out in article 20 to this Order and does not fall into any of the exemptions in Part VI, this Order the owner of that vehicle shall incur a penalty charge and will be issued with a penalty charge notice.

Part VI – Exemptions

General Exemptions

22. Nothing in Parts II, III IV or V of this Order shall prohibit any person from causing or permitting any vehicle to stop or wait for so long as may be necessary:
- a. Upon the direction or with the permission of a Police Officer in uniform or CEO
 - b. To enable a vehicle if it cannot conveniently be used for such purpose in any other road to be used in connection with any
 - i. building operation,
 - ii. demolition or excavation,
 - iii. the removal of any obstruction to traffic,
 - iv. the maintenance, improvement, or reconstruction of the parking place or length of road or any part thereof,
 - v. or the laying, erection, alteration or repair in or near the parking place or length of road of any sewer or of any main pipe or apparatus for the supply of gas, water or electricity or of any telecommunications apparatus as defined in Section 4(3) of the Telecommunications Act 1984;
 - c. If the vehicle cannot be conveniently used for such purpose in any other road, to be used in the service of a local authority or a water authority in pursuance of statutory powers or duties;
 - d. The vehicle to be used for fire and rescue, ambulance or police purposes;
 - e. If a vehicle is waiting owing to the driver being prevented from proceeding by circumstances beyond the control of the driver or to such waiting as is necessary to prevent an accident;
 - f. Where the driver is required by law to stop.

Exemptions from Prohibitions and Restriction of Waiting

23. Nothing in Part II of this Order shall prohibit any person from causing or permitting any vehicle to wait for so long as may be necessary:
- (a) For a person to board or alight from a vehicle;
 - (b) If the vehicle of a universal service provider is to be used for the purpose of delivering and/or collecting mail;
 - (c) For goods to be loaded or unloaded from the vehicle;
 - (d) For the vehicle to take in petrol, oil, water, or air from any garage situated on or adjacent to the said lengths of road;
 - (e) If the vehicle is a Public Service Vehicle in service;

- (f) For a Disabled Person's Vehicle which displays a Disabled Person's Badge and a Parking Disc, on which the Driver or other person in charge of the Vehicle has marked the time at which the period of waiting began, to wait in any of the roads, lengths of road or sides of road specified on the Plans for a period not exceeding three hours (not being a period separated by an interval of less than one hour from a previous period of waiting by the same vehicle in the same length of road or on the same side of road on the same day);
- (g) For any vehicle, other than a privately owned vehicle, which is being used as an official vehicle for the purposes of a wedding (bridal vehicle) or a funeral (hearse and cortege) at a location where a ceremony is taking place;
- (h) Nothing in article 20 paragraph (a) to (f) shall apply during the period where a prohibition of loading is specified in this Order.

Exemptions from Prohibitions of Stopping

- 24. Nothing in Part III of this Order shall prohibit any vehicle being a hackney carriage, ambulance, fire and rescue vehicle or police vehicle to wait upon an authorised parking place specified for the class of vehicle where stopping is otherwise prohibited
- 25. Nothing in Part III of this Order shall prohibit any person if the vehicle is a Public Service Vehicle, to wait upon the area of carriageway marked as a bus stop clearway or bus stand clearway where stopping is otherwise prohibited

Exemptions from Parking Places

- 26. Nothing in Part IV of this Order shall prohibit any person from causing or permitting any vehicle to wait for so long as may be necessary:
 - (a) For a person to board or alight from a vehicle;
 - (b) If the vehicle of a universal service provider is to be used for the purpose of delivering and/or collecting mail;
 - (c) For goods to be loaded or unloaded from the vehicle;
 - (d) For any vehicle, other than a privately owned vehicle, which is being used as an official vehicle for the purposes of a wedding (bridal vehicle) or a funeral (hearse and cortege) at a location where a ceremony is taking place;
- 27. A disabled person's vehicle which displays in the relevant position a Disabled Person's Badge and a Parking Disc (on which the driver, or other person in charge of the vehicle, has marked the time at which the period of waiting began) to wait in the designated parking place, provided the designated parking place is not restricted to a class of vehicle;
- 28. At all times during which a vehicle is in a permitted parking place identified on the plans as a permit parking place during the permitted hours and for more than the maximum

permitted stay, there shall be displayed in a conspicuous manner on the said vehicle a valid parking permit or have a valid parking dispensation issued in accordance with the provisions of this Order.

29. Nothing in articles 19 and 23 shall apply to a vehicle parked in a permitted parking place reserved for Disabled Blue Badge Holders.
30. At all times during which a vehicle is in a permitted parking place identified on the plans as a parking place reserved for recharging of electric vehicles during the permitted hours, the driver shall cause that vehicle to be connected to the charging post installed in respect of the parking place.

Exemptions from Pedestrian Zones

31. Nothing in Part V of this Order shall prohibit any vehicle to wait for the purpose of goods to be loaded or unloaded from the vehicle outside of the period where a prohibition of loading is specified in the Order.
32. Nothing in Part V of this Order shall prohibit any vehicle to wait for the purpose of goods to be loaded to a vehicle under the explicit direction of a duly authorised person on behalf of the Council during periods of inclement weather.

Part VII – Contraventions and Enforcement

33. Where the Council have reason to believe that a Penalty Charge is payable in relation to a vehicle which has contravened this Order the Council will serve a Penalty Charge Notice (PCN) in accordance with the 2007 General Regulations:-
- a. on the person appearing to be the owner or keeper of the vehicle; or
 - b. on the driver.
34. The Council will carry out civil enforcement of any contravention of any prohibitions, restrictions or provisions of this Order by permitting the imposition of a Penalty Charge only on the basis of a record produced by the means of "Approved Device".
35. If a vehicle owner, keeper or driver contravenes any prohibitions or restrictions of this Order, a charge set by the Council pursuant to Section 77 and Schedule 9 of the 2004 Act the Penalty Charge is to be paid in the manner described in the notice within 28 days of the Date of Service of the PCN, or within 14 days of the Date of Service of the PCN in the case it shall be reduced by one half.
36. A PCN must state: -
- a. the registration mark of the vehicle or where the vehicle is being used under a trade licence, the number of the trade plate carried by the vehicle involved in the alleged contravention;
 - b. the date and time at which the CEO first noticed that a contravention of this Order had occurred in respect of the date known as the Contravention Date;
 - c. the grounds on which the CEO believes that a Penalty Charge is payable with respect to that vehicle;
 - d. the amount of the Penalty Charge which is payable;
 - e. that the Penalty Charge must be paid before the end of the period of 28 days beginning with the date of service of the PCN;
 - f. that if the Penalty Charge is paid before the end of the period of 14 days beginning with the Date of Service of the PCN, it shall be reduced by one half;
 - g. that if the Penalty Charge is not paid on or before the end of the 28 period the Enforcement Authority may serve a Notice to Owner on the owner of the vehicle requiring payment of the penalty charge;
 - h. the postal address to which representations are to be sent;
 - i. any electronic mail address or FAX number to which representations may be sent as an alternative to the postal address;
 - j. the manner in which the penalty charge may be paid;

- k. the date of issue, being the date on which the PCN was produced by the Council or approved Local Authority;
- l. the address to which payment of the Penalty Charge must be sent.

37. Where a Notice to Owner is served it shall be to the registered owner at the time of the contravention.

38. Where a Police Officer in uniform is satisfied that a driver of a vehicle has committed an alleged offence under the provisions of this Order such that liability to a Fixed Penalty Notice arises, a Police Officer may issue such a notice at the time and date of the alleged offence to the driver of the vehicle, which shall include the particulars listed in Section 52 of The Road Traffic Offenders Act 1988.

39. Where the owner, keeper or driver has been issued a PCN by the Council and it is proven by the owner, keeper or driver that he was also issued a Fixed Penalty Notice or a Summons for the same day and time for the same contravention by a Police Officer, then the Council shall no longer proceed with its PCN or where the PCN was paid in accordance with this Order the amount that was paid will be refunded in full as soon as reasonably practicable.

40. If a Court, the Department for Transport, the Bus Lane/National Parking Adjudication Service or the Traffic Enforcement Centre declares any part of this Order to be invalid or unenforceable, such declaration shall not invalidate the remainder of the Order

Part VIII - Parking Dispensation

41. Application for and issue of a parking dispensation

A person who intends to use a vehicle in connection with building, construction, demolition, repair or maintenance or other operations or works to premises or land adjacent to a parking place, or their agent or the person commissioning the works; may apply to the Council for the issue of a parking dispensation which may be valid for use with that business user's vehicles and any such application shall be made to and issued by the Council and shall include the particulars and information required by such to be supplied.

The Council may at any time require an applicant for a parking dispensation to produce to an officer of the Council such evidence in respect of an application for parking dispensation made to them as they may reasonably call for to verify any particulars or information given to them or in respect of any parking dispensation issued by them as they may reasonably call for to verify that parking dispensation is valid.

Upon receipt of an application duly made under the foregoing provisions of this article and upon receipt of a charge specified, the Council upon being satisfied that in all the circumstances it is reasonably necessary for the vehicle to wait in a location where there is a prohibition of waiting or permitted parking place, shall issue to the applicant a parking dispensation valid during the permitted hours;

42. Refund of charge paid in respect of a parking dispensation

A parking dispensation holder who surrenders a parking dispensation to the Council when it is no longer required shall not be entitled to a refund in respect to the charge paid.

43. Surrender, withdrawal and validity of a parking dispensation

A parking dispensation holder may surrender a dispensation to the Council at any time and shall surrender a dispensation to the Council on the occurrence of any one of the events set out in paragraphs (a) to (e) of this article

The Council may, withdraw a parking dispensation if it appears to the Council that any of the events set out in paragraphs (a) to (e) of this article have occurred and the parking dispensation holder shall surrender the parking dispensation.

The events referred to in the foregoing provisions of this article are:

- (a) the parking dispensation holder ceasing to be the user of the vehicle in respect of which the parking dispensation was issued;
- (b) the withdrawal of such a parking dispensation by the Council;
- (c) a vehicle in respect of which such parking dispensation was issued being adapted or used in such a manner that it is not a vehicle of the class specified;
- (d) the issue of a duplicate parking dispensation by the Council;
- (e) the parking dispensation ceasing to be valid

44. Form of parking dispensation

A parking dispensation shall be in writing or verbally communicated and shall include the following particulars:

- (a) The registration mark of the vehicle in respect of which the parking dispensation has been issued;
- (b) The period during which, subject to the provisions of article 33, parking dispensation is valid;
- (c) An indication that the parking dispensation has been issued by the Council;
- (d) An indication of the zone, street, part of street, parking place, parking bay or parking space within which the parking dispensation is valid;
- (e) The reason for which the vehicle is necessary; and
- (f) Any other conditions of use that the Council may impose.

Part IX – Permits

Entitlement to and application for permits

45. Residents' permits

Where applicable, any resident or any person as specified in the appropriate Schedule may apply to the Council for the issue of a residents permit in respect of a vehicle(s) of the class specified and any such application shall be made on a form issued by and obtainable from the Council and shall include the particulars and information required by such form to be supplied and accompanied by the Relevant Fee.

46. Workplace permits

Where applicable, any business or any person as specified in the appropriate Schedule may apply to the Council for the issue of a workplace permit in respect of a vehicle(s) of the class specified and any such application shall be made on a form issued by and obtainable from the Council and shall include the particulars and information required by such form to be supplied and accompanied by the Relevant Fee.

47. Visitor permits

Where specified in the appropriate Schedule, any resident or business may apply to the Council for the issue of a visitor permit for use by visitors to the resident/business and any such application shall be made on a form issued by and obtainable from the Council and shall include the particulars and information required by such form to be supplied and accompanied by the Relevant Fee.

48. Trade Visitor/Long Term Trade Visitor permits

Where specified in the appropriate Schedule, any resident or business may apply to the Council for the issue of a trade visitor/long term trade visitor permit for use to the resident/business and any such application shall be made on a form issued by and obtainable from the Council and shall include the particulars and information required by such form to be supplied and accompanied by the Relevant Fee.

49. Classes of vehicles for which permits are applicable

Use of the residents' parking spaces will be restricted to the following classes of vehicles: Passenger Vehicles, Light Goods Vehicles, Dual Purpose Vehicle and Motor Cycles.

50. Evidence in respect of application

The Council may at any time require an applicant for a residents or visitor permit to produce to an officer of the Council or authorised agent such evidence in respect of an application for a permit made to them as they may reasonably require to verify any particulars or information given to them or in respect of any permit issued by them as they may reasonably require to verify that the permit is valid.

Issue of permits

51. Residents' permits

Upon receipt of an application duly made under the provisions of this Order, the Council, upon being satisfied that the applicant is a resident and has proof of vehicle ownership and on receipt of the Relevant Fee (if applicable), may issue to the applicant a residents permit for the parking of a vehicle during the permitted hours in a parking place to which such permit relates; provided that any limit on the number of permits per resident or per household has not been exceeded.

52. Workplace permits

Upon receipt of an application duly made under the provisions of this Order, the Council, upon being satisfied that the applicant is applying on behalf of a business and on payment of the relevant fee (if applicable), may issue to the applicant a workplace permit for the parking of a vehicle during the permitted hours in a parking place to which such permit relates; provided that any limit on the number of permits per business has not been exceeded.

53. Visitor permits

In accordance with the appropriate Schedules, upon receipt of an application duly made under the provisions of this Order, the Council, upon being satisfied that the applicant satisfies the requirements and on receipt of any fee that the Council may from time to time determine, may issue to the applicant residents/business visitor permits for the parking of a vehicle during the permitted hours in a parking place to which such permit relates; provided that any limit on the number of permits has not been exceeded.

54. Trade Visitor/Long Term Trade Visitor permits

In accordance with the appropriate Schedules, upon receipt of an application duly made under the provisions of this Order, the Council, upon being satisfied that the applicant satisfies the requirements and on receipt of any fee that the Council may from time to time determine, may issue to the applicant trade visitor/long term trade visitor permit for the parking of a vehicle during the permitted hours in a parking place to which such permit relates; provided that any limit on the number of permits has not been exceeded.

Use and condition of use for permits

55. Use of permits

A permit shall only be valid for use during the permitted hours in a parking place on a road within the zone or area identified on the permit and specified in schedule 1 and/or Schedule 3.

56. Not guaranteed space

The issue of a permit does not guarantee a parking space.

Surrender, withdrawal and validity of permits

57. Surrender of permits

A permit holder may surrender such permit to the Council at any time and shall surrender such permit to the Council or authorised agent on the occurrence of any one of the surrender events.

58. Surrender events

Each of the following is a surrender event:

- (i) the permit applicant ceasing to be a resident;
- (ii) the permit holder ceasing to be the owner of the vehicle in respect of which the permit was issued;
- (iii) the vehicle in respect of which such permit was issued being adapted or used in such a manner that it is not a vehicle of the class specified;
- (iv) the issue of a duplicate permit by the Council under the provisions of this Order;
- (v) misuse or fraudulent use of the permit is deemed by the Council;
- (vi) at the request of the Council;

59. Withdrawal of permit

The Council may, by notice in writing served on the permit holder at the address shown by that person on the application for the permit or at any other address believed to be that person's residence or place of business, withdraw a permit if it appears to the Council that any one of the surrender events has occurred and the permit holder shall surrender the permit to the Council.

60. Validity of permit

A permit shall only be valid if displayed in the relevant position

A permit shall cease to be valid at the expiration of the period specified thereon or on the occurrence of any of the surrender events, whichever is the earlier.

Where a permit is issued to any person upon receipt of a cheque and the cheque is subsequently dishonoured, the permit shall cease to be of any effect and the Council shall by notice in writing served on the person to whom such permit or voucher was issued by sending the same to the permit holder at the address shown by that person on the application for the permit, or at any other address believed to be that person's place of abode, require that person to surrender the permit or voucher to the Council.

A permit shall cease to be valid if:

- (i) the details have been altered or defaced;
- (ii) any additional details required as a condition of the permit are not exhibited;
or
- (iii) the details cannot be easily read from outside the vehicle.

61. Validity of visitor, trade visitor and long term trade visitor permit

A visitor permit shall only be valid if displayed in the relevant position and fully completed as per the instructions on the individual permit.

Application for and use of duplicate permits

62. Duplicate permits

If a permit is accidentally mutilated or defaced or the figures or particulars thereon have become illegible or the colour of the permit has become altered by fading or otherwise, the permit holder shall surrender it to the Council and apply to the Council for the issue of a replacement.

If a permit is lost or destroyed, the permit holder may apply to the Council for the issue of a duplicate permit.

On application under the provisions of this Order, the Council, being satisfied as to the circumstances as indicated, and on receipt of any fee that the Council may from time to time determine, shall issue a replacement or duplicate permit so marked and upon such issue the original permit or voucher shall become invalid.

All the provisions of this Order shall apply to a replacement or duplicate permit to the same extent as they applied to the original permit.

Form of permits

63. Residents permit

A permit shall be virtual or in writing and shall include the following particulars:-

- (i) the registration mark(s) of the vehicle(s) in respect of which the permit has been issued:
Provided that in exceptional circumstances at the absolute discretion of the Council the vehicle registration mark may be omitted;
- (ii) the period during which, subject to the provisions pertaining to surrender or withdrawal, the permit shall remain valid;
- (iii) an indication that the permit has been issued by the Council; and
- (iv) a code or identification indicating the parking area for which the permit is valid.

64. Workplace permit

A permit shall be virtual or in writing and shall include the following particulars:-

- (i) the period during which, subject to the provisions pertaining to surrender or withdrawal, the permit shall remain valid;
- (ii) an indication that the permit has been issued by the Council; and
- (iii) a code or identification indicating the parking area for which the permit is valid.

65. Visitor permit

A permit shall be virtual or in writing and shall include the following particulars:-

- (i) the registration mark(s) of the vehicle(s) in respect of which the permit has been issued;

- (ii) the period during which, subject to the provisions pertaining to surrender or withdrawal, the permit shall remain valid;
- (iii) an indication that the permit has been issued by the Council; and
- (iv) a code or identification indicating the parking area for which the permit is valid.

66. Trade Visitor / Long Term Trade Visitor permit

A permit shall be virtual or in writing and shall include the following particulars:-

- (i) the period during which, subject to the provisions pertaining to surrender or withdrawal, the permit shall remain valid;
- (ii) an indication that the permit has been issued by the Council; and
- (iii) a code or identification indicating the parking area for which the permit is valid.
- (iv) a time period

67. Other permits

Any other permit issued by the Council shall be of the form of a Residents, Workplace or Visitor permit and be subject the articles of Part VIII to this Order.

68. Virtual permits

A virtual permit shall be registered on an electronic database and shall include the particulars required for a residents' permit or a workplace permit.

Part X – Revocations

The Leicestershire County Council (Various Roads, Anstey, Cropston, Newtown Linford and Woodhouse Eaves (Area 3), District of Charnwood), Consolidation and Amendment Order 2009

The Leicestershire County Council (Various Roads, Barrow upon Soar, Burton on the Wolds, Quorn and Wymeswold (Area 4), District Of Charnwood) Consolidation and Amendment Order 2009

The Leicestershire County Council (Various Roads, Birstall, Rearsby, Syston and Thurmaston (Area 1), District Of Charnwood), Consolidation and Amendment Order 2009

The Leicestershire County Council (Various Roads, Mountsorrel, Rothley and Sileby (Area 2), District Of Charnwood) Consolidation and Amendment Order 2009

The Leicestershire County Council (Various Roads, Shepshed (Area 6), District Of Charnwood) Consolidation and Amendment Order 2009

The Leicestershire County Council (Various Roads, Anstey, Cropston, Newtown Linford and Woodhouse Eaves (Area 3), District Of Charnwood) Amendment Order No. 1 2009

The Leicestershire County Council (Various Roads, Mountsorrel, Rothley and Sileby (Area 2), District Of Charnwood) Consolidation and Amendment Order 2009

The Leicestershire County Council (Various Roads, Anstey, Cropston, Newtown Linford and Woodhouse Eaves (Area 3), District Of Charnwood) Amendment Order No. 2 2011

The Leicestershire County Council (Various Roads, Mountsorrel, Rothley and Sileby (Area 2), District Of Charnwood) Amendment Order No.2 2011

The Leicestershire County Council (Various Roads, Ashby De La Zouch (Area 3), District Of North West Leicestershire) Amendment Order No.2 2011

The Leicestershire County Council (Various Roads, Birstall, Rearsby, Syston and Thurmaston (Area 1), District Of Charnwood) Amendment Order No.1 2011

The Leicestershire County Council
(Various Roads, Anstey, Cropston, Newtown Linford And Woodhouse Eaves (Area 3), District Of Charnwood) Amendment Order No. No. 4 2012

The Leicestershire County Council (Various Roads, Birstall, Rearsby, Syston and Thurmaston (Area 1), District Of Charnwood) Amendment Order No 1 2013

The Leicestershire County Council (Granite Way, Mountsorrel), (Borough of Charnwood) (Imposition of No Waiting at Any Time) Order 2014

The Leicestershire County Council (Geoff Monk Way and Birstall Meadow Road, Birstall) (Area 1), Borough of Charnwood) (No Waiting At Any Time) Order 2014

The Leicestershire County Council (Freer Way, Gretton Drive and Groby Road, Anstey (Area 3), Borough of Charnwood) (Imposition of No Waiting at Any Time and No Stopping Except Buses) Order 2014

The Leicestershire County Council (Homefield Road and Park Road, Sileby (Area 2), Borough of Charnwood) (No Waiting at Any Time) Order 2014

The Leicestershire County Council (Freehold Street, Soar Road And Victoria Street, Quorn (Area 4) Borough of Charnwood) (No Waiting at Any Time) Order 2014

The Leicestershire County Council (Hall Croft, Shepshed (Area 6), Borough of Charnwood) (Limited Waiting) Order 2015

The Leicestershire County Council (Martin Drive, Sedgefield Drive and Teal Way, Syston, Borough Of Charnwood) (Imposition Of Waiting Restrictions) Order 2015

The Leicestershire County Council (Turn Street and High Street, Syston, Borough Of Charnwood) (Imposition of Waiting Restrictions) Order 2015

The Leicestershire County Council (Various Roads, Syston, Borough of Charnwood) (Imposition of Waiting Restrictions) Order 2015

The Leicestershire County Council (Weavers Avenue, Shepshed, Borough of Charnwood) (Imposition of Waiting Restrictions) Order 2015

The Leicestershire County Council (Melton Road And Broadway, Syston, Borough of Charnwood) (Imposition Of Waiting Restrictions And Parking Places) Order 2015

The Leicestershire County Council (Barkby Road and Empingham Drive, Syston, Borough of Charnwood) (Imposition of No Waiting at Any Time) Order 2015

The Leicestershire County Council (Bradgate Road, Groby Lane, Groby Lane Service Road and Main Street, Newtown Linford (Area 3), Borough of Charnwood) (Imposition of No Waiting at Any Time and Limited Waiting) Order 2015

The Leicestershire County Council (Mountsorrel Lane, Sileby, Borough of Charnwood) (Imposition of Waiting Restrictions) Order 2015

The Leicestershire County Council (Anthony Street and Fowke Street, Rothley, Borough of Charnwood) (Imposition of Waiting Restrictions) Order 2015

The Leicestershire County Council (New Zealand Lane and Melton Road, Queniborough) (Borough of Charnwood) (Imposition of Waiting

Restrictions) Order 2015

The Leicestershire County Council (Various Roads, Mountsorrel), (Borough of Charnwood)
(Imposition of Waiting Restriction) Order 2015

The Leicestershire County Council (Upper Church Street, Syston, Borough of Charnwood)
(Imposition of School Keep Clear) Order 2015

The Leicestershire County Council (Vicarage Close, Syston, Borough of Charnwood)
(Imposition of Waiting Restriction) Order 2015

The Leicestershire County Council (Various Roads, Borough of Charnwood) (Imposition of
Waiting Restrictions and Parking Places) Order 2016

The Leicestershire County Council (Cropston Road, Anstey, Borough of Charnwood)
(Imposition of Waiting Restrictions) Order 2016

The Leicestershire County Council (Various Roads, Anstey and Newtown Linford, Borough
of Charnwood) (Imposition of Waiting Restrictions and Parking Places) Order 2016

The Leicestershire County Council (Various Roads, Cropston and
Thurcaston, Borough of Charnwood) (Imposition of Waiting Restriction) Order 2016

The Leicestershire County Council (Town Green Street, Rothley), (Borough of Charnwood)
(Imposition of Waiting Restriction) Order 2016

The Leicestershire County Council (Seagrave Road and Greedon Rise,
Sileby, Borough of Charnwood) (Imposition of Waiting Restrictions) Order 2016

Schedule 1

Section 1: Roads or Part of Roads for the Purposes of Permit Users

Zone 1

Arthur Street, Ashby Road, Broad Street, Burfield Avenue, Burleigh Road, Caldwell Street, Chestnut Street, Chester Close, Curzon Street, Frederick Street, Granville Street, Grove Road, Heathcoat Street, Market Street, Radmoor Road, Seward Street, Westfield Drive, William Street and York Road in the town of Loughborough

Zone 2

Albert Street, Albert Place, Bampton Street, Beacon Road, Bedford Street, Browns Lane, Burton Street, Colgrove Road, Forest Road, Garton Road, Gray Street, Mayfield Drive, Park Road, Park Street, Princess Street, Royland Road, Stanley Street, Wallace Road, Victoria Street, Wards End and Woodgate in the town of Loughborough

Zone 3

Shakespeare Street in the town of Loughborough

Zone 4

Derby Road, Edward Street, Grange Street and Lisle Street in the town of Loughborough

Zone 5

Armitage Close, Ashby Road, Cumberland Road, Derby Road, Fearon Street, George Street, Goods Yard Close, Hastings Street, Havelock Street, Leopold Street, Oxford Street, Paget Street, Pleasant Close, Regent Street, Rosebery Street, Speeds Pingle, Station Street, Storer Road and Wheel Tappers Way in the town of Loughborough

Zone 6

Alfred Street, Bridge Street, Cambridge Street, Charles Street, Clarence Street, Gladstone Street, Gladstone Avenue (Private Street), Herbert Street, Howard Street, Limehurst Avenue, Linden Road, Lower Cambridge Street, Lower Gladstone Street (Private Street), Meadow Lane, Meadow Lane, Merrin Court, Nottingham Road, Rectory Place, Rectory Road, Rendell Street, Sparrow Hill, The Tatmarsh, and Toothill Road in the town of Loughborough

Zone 7

Sidings Walk, Station Boulevard and Thomas Cook Place in the town of Loughborough

Zone 8

Burder Street, Cartwright Street, Glebe Street, Meadow Lane, Nottingham Road, Ratcliffe Road in the town of Loughborough

Zone 9

Meadow Avenue, Meadow Lane and North Road in the town of Loughborough

Zone 12

Cotswold Close in the town of Loughborough

Zone 14

Adam Dale, Forest Road, Goldfinch Close, Kingfisher Way, Moorhen Way, Robin Mews, Wren Close and in the town of Loughborough

Zone 21

Asfordby Road, Cottesmore Avenue, Fernie Avenue and Quorn Avenue in the town of Melton Mowbray

Zone 31

Albany Road, Albert Road, Clarence Street, Connaught Road, Dingley Terrace, Fernie Road, Harrod Drive, St Marys Road and York Street in the town of Market Harborough

Zone 32

Riverside in the town of Market Harborough

Zone 41

Ivanhoe Road, Kenilworth Road, Marstown Avenue, Saffron Road and Waverley Road in the town of Wigston

Zone 42

Paddock Street in the town of Wigston

Zone 43

Leicester Road and Sandhurst Street in the town of Oadby

Section 2: Roads or Part of Roads within a Controlled Parking Zone(s)

Burder Street in the town of Loughborough

**Schedule 2
Tariff of Charges**

Schedule 2 not in use

**Schedule 3
Legend & Order Plans**

Index of Order Plans

	Tile Reference	Location
1.	EV101	Wymeswold
2.	EV102	Wymeswold
3.	EW101	Wymeswold
4.	FH97	Burton on the Wolds
5.	FI97	Burton on the Wolds
6.	FJ112	Burton on the Wolds
7.	FJ113	Burton on the Wolds
8.	FO66	Shepshed
9.	FP65	Shepshed
10.	FP66	Shepshed
11.	FP67	Shepshed
12.	FQ65	Shepshed
13.	FQ66	Shepshed
14.	FQ67	Shepshed
15.	FR65	Shepshed
16.	FR66	Shepshed
17.	FR67	Shepshed
18.	FS64	Shepshed
19.	FS65	Shepshed
20.	FS66	Shepshed
21.	FT65	Shepshed
22.	FT66	Shepshed
23.	FU65	Shepshed
24.	FU66	Shepshed
25.	FU67	Shepshed
26.	FV65	Shepshed
27.	FV67	Shepshed
28.	FZ94	Barrow upon Soar
29.	GA93	Barrow upon Soar
30.	GA94	Barrow upon Soar
31.	GB92	Barrow upon Soar
32.	GB93	Barrow upon Soar
33.	GB94	Barrow upon Soar
34.	GC92	Barrow upon Soar
35.	GC93	Barrow upon Soar
36.	GC94	Barrow upon Soar
37.	GD93	Barrow upon Soar
38.	GD94	Barrow upon Soar
39.	GE90	Quorn
40.	GE91	Quorn
41.	GF88	Quorn
42.	GF89	Quorn
43.	GF90	Quorn
44.	GF96	Barrow upon Soar

	Tile Reference	Location
45.	GG89	Quorn
46.	GG90	Quorn
47.	GH89	Quorn
48.	GH90	Quorn
49.	GH91	Quorn
50.	GH94	Mountsorrel
51.	GI91	Quorn
52.	GI93	Mountsorrel
53.	GI94	Mountsorrel
54.	GJ93	Mountsorrel
55.	GK93	Mountsorrel
56.	GK101	Sileby
57.	GK102	Sileby
58.	GL100	Sileby
59.	GL101	Sileby
60.	GM94	Mountsorrel
61.	GM95	Mountsorrel
62.	GM100	Sileby
63.	GM101	Sileby
64.	GM102	Sileby
65.	GN94	Mountsorrel
66.	GN95	Mountsorrel
67.	GN100	Sileby
68.	GN101	Sileby
69.	GN102	Sileby
70.	GO78	Woodhouse Eaves
71.	GO80	Woodhouse Eaves
72.	GO95	Mountsorrel
73.	GO101	Sileby
74.	GP78	Woodhouse Eaves
75.	GP79	Woodhouse Eaves
76.	GP80	Woodhouse Eaves
77.	GP95	Mountsorrel
78.	GP96	Mountsorrel
79.	GP101	Sileby
80.	GQ79	Woodhouse Eaves
81.	GQ95	Mountsorrel
82.	GQ96	Mountsorrel
83.	GQ101	Sileby
84.	GQ114	Rearsby
85.	GQ115	Rearsby
86.	GR95	Mountsorrel
87.	GR101	Sileby
88.	GR114	Rearsby

89.	GR115	Rearsby
90.	GS80	Woodhouse Eaves
91.	GS81	Woodhouse Eaves
92.	GS95	Mountsorrel
93.	GS114	Rearsby
94.	GS115	Rearsby
95.	GT80	Woodhouse Eaves
96.	GT81	Woodhouse Eaves
97.	GT95	Mountsorrel
98.	GU115	Rearsby
99.	GV115	Rearsby
100.	GW115	Rearsby
101.	GZ96	Rothley
102.	GZ97	Rothley
103.	HA95	Rothley
104.	HA96	Rothley
105.	HB95	Rothley
106.	HB96	Rothley
107.	HB111	Queniborough
108.	HC111	Queniborough
109.	HD108	Syston
110.	HE78	Newtown Linford
111.	HE106	Syston
112.	HE107	Syston
113.	HE108	Syston
114.	HE109	Syston
115.	HF78	Newtown Linford
116.	HF104	Syston
117.	HF107	Syston
118.	HF108	Syston
119.	HF109	Syston
120.	HG78	Newtown Linford
121.	HG83	Cropston
122.	HG84	Cropston
123.	HG85	Cropston
124.	HG104	Syston
125.	HG107	Syston
126.	HG108	Syston
127.	HG109	Syston
128.	HH78	Newtown Linford
129.	HH84	Cropston
130.	HH85	Cropston
131.	HH86	Cropston
132.	HH102	Syston
133.	HH103	Syston
134.	HH104	Syston
135.	HH107	Syston
136.	HH108	Syston
137.	HI77	Newtown Linford
138.	HI78	Newtown Linford

139.	HI86	Cropston
140.	HI104	Syston
141.	HI105	Syston
142.	HI106	Syston
143.	HI107	Syston
144.	HI108	Syston
145.	HJ77	Newtown Linford
146.	HJ87	Cropston
147.	HJ88	Cropston
148.	HJ103	Syston
149.	HJ104	Syston
150.	HJ105	Syston
151.	HJ106	Syston
152.	HJ110	Syston
153.	HJ111	Syston
154.	HK87	Cropston
155.	HK104	Syston
156.	HL77	Newtown Linford
157.	HL97	Birstall
158.	HL98	Birstall
159.	HM76	Newtown Linford
160.	HM77	Newtown Linford
161.	HN76	Newtown Linford
162.	HN77	Newtown Linford
163.	HO77	Newtown Linford
164.	HO104	Syston
165.	HO105	Syston
166.	HP77	Newtown Linford
167.	HP78	Newtown Linford
168.	HQ77	Newtown Linford
169.	HQ78	Newtown Linford
170.	HQ79	Newtown Linford
171.	HQ80	Newtown Linford
172.	HQ81	Newtown Linford
173.	HQ98	Birstall
174.	HQ99	Birstall
175.	HR77	Newtown Linford
176.	HR78	Newtown Linford
177.	HR81	Newtown Linford
178.	HR98	Birstall
179.	HR99	Birstall
180.	HR100	Birstall
181.	HR103	Thurmaston
182.	HS77	Newtown Linford
183.	HS98	Birstall
184.	HS99	Birstall
185.	HS105	Thurmaston
186.	HS106	Thurmaston
187.	HT87	Anstey
188.	HT99	Birstall

189.	HT103	Thurmaston
190.	HT105	Thurmaston
191.	HU85	Anstey
192.	HU87	Anstey
193.	HU98	Birstall
194.	HU99	Birstall
195.	HV85	Anstey


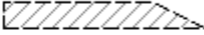






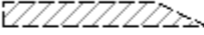









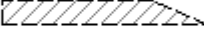




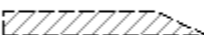










196.	HV86	Anstey
197.	HV87	Anstey
198.	HW85	Anstey
199.	HW86	Anstey
200.	HW87	Anstey
201.	HY84	Anstey


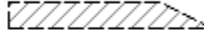






































THE COMMON SEAL of THE)
LEICESTERSHIRE COUNTY COUNCIL)
was hereunto affixed this twenty sixth day of)
September 2017 in the presence of)















Am L



	7A: Ambulance Parking Place		MR582: Disabled Parking 3 hours no return within 1 hour Sun - Wed & Fri / No waiting Thurs & Sat		4M: Limited waiting 1 hour no return within 1 hour Mon-Fri 8am-5pm
	7B: Bus Parking Place		4A: Limited waiting 30 mins no return within 1 hour Mon-Fri 8am-6pm		4N: Limited waiting 2 hours no return within 1 hour 8am-6pm
	7C: Bus Parking Place 2 hours no return for 1 hour		4B: Limited waiting 30 mins no return within 1 hour Mon-Sat 8am-6pm		4P: Limited waiting 4 hours no return for 12 hours
	5A: Disabled Parking		4C: Limited waiting 30 mins no return within 1 hour 8am-6pm		4Q: Limited waiting 2 hours no return within 1 hour Mon-Fri 9am-5pm
	5B: Disabled Parking 3 hours no return within 1 hour		4D: Limited waiting 40 mins no return within 20 mins		4R: Limited waiting 1 hour no return within 1 hour Mon-Fri 8am-6pm
	5C: Disabled Parking 3 hours no return within 1 hour Mon-Fri 8am-5pm		4E: Limited waiting 40 mins no return within 20 mins Mon-Sat 8am-6pm		4S: Limited waiting 1 hour no return within 1 hour 8am-6pm
	5D: Disabled Parking 3 hours no return within 1 hour Mon-Sat 8am-6pm		4F: Limited waiting 40 mins no return within 1 hour Mon-Sat 8am-6pm		4T: Limited waiting 30 mins no return within 30 mins Mon-Sat 8am-6pm
	5E: Disabled Parking 3 hours no return within 1 hour Sun - Wed & Fri		4G: Limited waiting 1 hour no return within 1 hour Mon-Sat 8am-6pm		4U: Limited waiting 2 hours no return within 1 hour Mon-Sat 9am-4.30pm
	5F: Disabled Parking Fri-Weds 8am-6pm		4H: Limited waiting 1 hour no return within 1 hour Mon-Fri 9am-5pm		4V: Limited waiting 2 hours no return within 1 hour Mon-Sat 8am-6pm
	5G: Disabled Parking Mon-Sat 8am-6pm		4J: Limited waiting 2 hours no return within 1 hour Mon-Fri 8am-6pm		4W: Limited waiting 30 mins no return within 30 mins Mon-Sat 8am-6pm Partial Footway Parking
	5H: Disabled Parking Partial Footway Parking		4K: Limited waiting 1 hour no return within 1 hour Fri-Weds 8am-6pm		4X: Limited waiting 2 hours no return within 1 hour Mon-Fri 8am-6pm Partial Footway Parking
	5J: Disabled Parking 3 hours no return within 1 hour 10am-4pm		4L: Limited waiting 2 hours no return within 1 hour Mon-Fri 8am-5pm		4Y: Limited waiting 1 hour no return within 1 hour Mon-Sat 3pm-6pm
	MR585: Loading Only 4pm-midnight and midnight-10am / Disabled Parking 3 hours no return within 1 hour 10am-4pm				
	MR505: No waiting Thurs / Disabled Parking Fri-Weds 8am-6pm				

	6A: Limited waiting 1 hour no return within 1 hour Mon-Sat 8am-6pm 01 Oct - 31 May except resident's parking permit holders		MR610: Limited waiting 1 hour no return within 1 hour Mon-Sat 8am-6pm / No stopping except taxis 6pm-midnight and midnight-8am		7Y: Loading Only 30 minutes no return for 30 minutes 6am-6pm
	6B: Limited waiting 1 hour no return within 1 hour Mon-Sat 8am-6pm except resident's parking permit holders		7D: Goods vehicles loading only 6am-6pm		7Z: Loading Only 30 minutes no return for 30 minutes Mon-Sat 9am-3pm
	6C: Limited waiting 2 hours no return within 1 hour Mon-Sat 8am-6pm 01 Oct - 31 May except resident's parking permit holders		7E: Goods vehicles loading only Mon-Sat 6am-6pm		MR607: Loading Only Mon-Fri 10am-4pm / No waiting / No Loading Mon-Fri midnight-10am and 4pm-midnight and Sa Sun
	6D: Limited waiting 2 hours no return within 1 hour Mon-Sat 8am-6pm except resident's parking permit holders		7F: Goods vehicles loading only Mon-Sat 8am-6pm		MR576: No stopping except taxis 6pm-midnight and midnight-6am / Loading Only 6am-6pm
	6E: Limited waiting 20 mins no return within 3 hours Mon-Sat 8am-6pm except resident's parking permit holders		7G: Loading Only 30 mins no return for 1 hour Mon-Sat 8am-6pm		MR579: No stopping except taxis 8am-midnight and midnight-5am / Loading Only 5am-8am
	6F: Limited waiting 30 mins no return within 1 hour Mon-Fri 9am-4pm except resident's parking permit holders		7H: Loading Only 30 minutes no return for 30 minutes		MR602: No stopping except taxis 6pm-midnight and midnight-8am / Goods vehicles loading only Mon-Sat 8am-6pm
	MR616: Limited waiting 1 hour no return within 1 hour Mon-Sat 3pm-6pm / Goods vehicles loading only 30 minutes no return for 30 mins Mon-Sat 9am-3pm		7J: Loading Only 30 minutes no return for 30 minutes 8am-6pm		MR608: No stopping except taxis 6pm-midnight and midnight-6am / Goods vehicles loading only 6am-6pm
	MR623: Loading Only 30 minutes no return for 30 minutes Mon-Sat 9am-3pm / Limited waiting 1 hour no return within 1 hour Mon-Sat 3pm-6pm		7K: Loading Only 4pm-midnight and midnight-10am		MR625: Loading Only 30 minutes no return for 30 minutes 6am-6pm / No stopping except taxis 6pm-midnight and midnight-6am
	MR506: Limited waiting 1 hour no return within 1 hour Fri-Weds 8am-6pm / No waiting Thurs		7L: Loading Only 5am-8am		2A: No waiting Mon-Sat 8am-6pm
	MR563: Limited waiting 2 hours no return within 1 hour Mon-Sat 9am-4.30pm / No waiting / No Loading Mon-Sat 7.30am-9am and 4.30pm-6pm		7M: Loading Only 6am-6pm		2B: No waiting Mon-Fri 8am-5pm
			7N: Loading Only at any time		2C: No waiting 8am-6pm
			7P: Loading Only Mon-Fri 10am-4pm		
			7Q: Loading Only Mon-Sat 8am-6pm		
			7W: Goods vehicles loading only 30 minutes no return for 30 mins Mon-Sat 9am-3pm		

	2D: No waiting Mon-Fri 8am-6pm		MR587: Residents Permit Holders Only midnight-8am and 6pm-midnight and Sun / No waiting Mon-Sat 8am-6pm		PED1: Pedestrian & Cycle Zone (Except for access to off street premises)
	2E: No waiting Tues 8am-6pm		1A: No waiting at any time		PED2: Pedestrian & Cycle Zone
	2F: No waiting Mon-Sat 6am-6pm		1B: No waiting at any time on verges		PED3: Pedestrian & Cycle Zone (Except for loading)
	2G: No waiting Mon-Fri 7.30am-9am and 3pm-6pm		3B: No waiting at any time / No loading Mon-Sat 7.30am-9am and 4.30pm-6pm		PED4: Pedestrian Zone Sun - Wed & Fri 10am-4pm and Thurs & Sat 2am-8pm
	2H: No waiting Mon-Fri 9am-5pm		3C: No waiting at any time / No loading Mon-Fri 7.30am-9am and 4.30pm-6pm		PED5: Pedestrian & Cycle Zone Sun - Wed & Fri midnight-10am and 4pm-midnight and Thurs & Sat midnight-2am and 8pm-midnight (Except for loading)
	2J: No waiting Mon-Fri 7.30am-9am and 4.30pm-6pm		3D: No waiting at any time / No loading 7pm-midnight and midnight-7am		PED6: Pedestrian & Cycle Zone (Except for loading (midnight - 10am & 4pm - midnight))
	2K: No waiting Mon-Sat 7.30am-9am and 4.30pm-6pm		3E: No waiting at any time / No loading Mon-Sat 10am-4pm		PED7: Pedestrian Zone (Except for loading by permit holders (midnight - 10am & 4pm - midnight))
	2L: No waiting Thurs & Sat		3F: No waiting at any time / No loading Tues & Fri		PED8: Pedestrian Zone (Except for loading (midnight - 10am & 4pm - midnight))
	2M: No waiting Thurs		3K: No waiting at any time / No loading Mon-Sat 7.30am-9am		PED9: Pedestrian Zone (Except for loading & access (midnight - 10am & 4pm - midnight))
	2N: No waiting by any heavy goods vehicles over 7.5t 7pm-midnight and midnight-7am		3A: No waiting at anytime / No loading at any time		6L: Residents Permit Holders Only
	2P: No waiting Mon-Fri 10am-4pm		9A: Parking Place		6M: Residents Permit Holders Only midnight-8am and 6pm-midnight and Sun
	2R: No waiting by buses Mon-Fri 9am-5pm		9B: Parking Place Solo Motorcycles		6N: Residents Permit Holders Only Partial Footway Parking
	3G: No waiting / No Loading Mon-Sat 7.30am-9am and 4.30pm-6pm		MR593: Pedestrian & Cycle Zone Sun - Wed & Fri midnight-10am and 4pm-midnight and Thurs & Sat midnight-2am and 8pm-midnight (Except for loading) / Pedestrian Zone Sun - Wed & Fri 10am-4pm and Thurs & Sat		
	3H: No waiting / No Loading Mon-Fri midnight-10am and 4pm-midnight and Sat & Sun				
	3J: No waiting / No Loading Mon-Sat 7.30am-9am				

-  **6G: Residents Parking Zone (In marked bays)**
-  **6H: Residents Parking Zone Mon-Fri**
-  **6J: Residents Parking Zone Mon-Sat 8am-6pm**
-  **6K: Residents Parking Zone Mon-Sat 8am-6pm 01 Oct - 31
May**
-  **6P: Workplace Parking Zone Mon-Fri**
-  **2Q: Restricted Parking Zone (No waiting at anytime)**
-  **8A: School keep clear**
-  **8B: School keep clear Mon-Fri 8am-5pm**
-  **7R: No stopping except taxis**
-  **7S: No stopping except taxis 6pm-midnight and
midnight-6am**
-  **7T: No stopping except taxis 6pm-midnight and
midnight-8am**
-  **7U: No stopping except taxis 8am-midnight and
midnight-5am**
-  **7V: No stopping except taxis 9pm-midnight and
midnight-2am**
-  **7X: No stopping except taxis midnight-5am**



**Leicestershire
County Council**

© Crown copyright. All rights reserved
Leicestershire County Council
Licence No. 100019271 2017

Tile Ref: EV101

SCALE

1 : 1250

DATE

09/10/2017

DRAWING No.

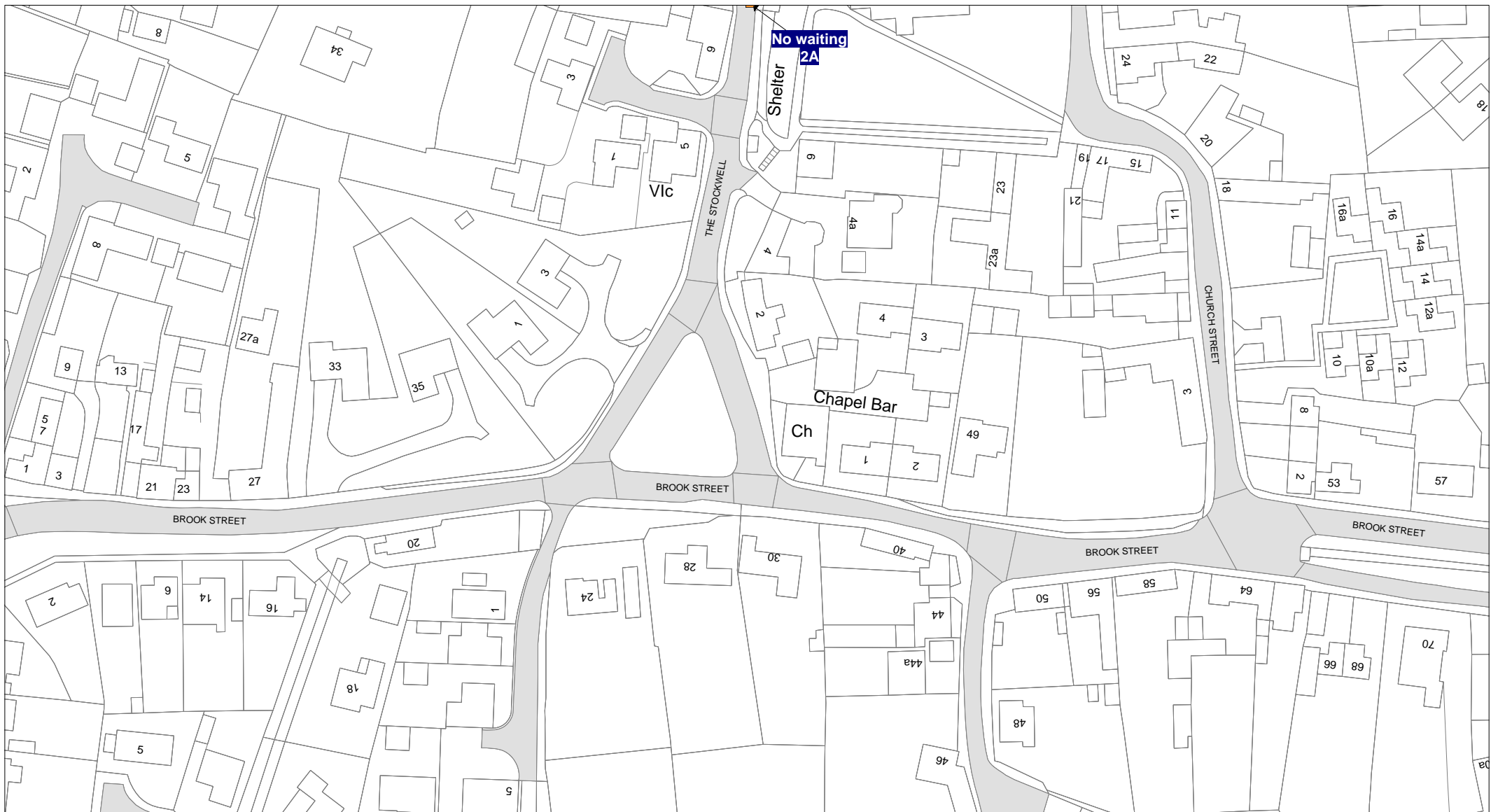
DRAWN BY



Tile Ref: EV102

© Crown copyright. All rights reserved
 Leicestershire County Council
 Licence No. 100019271 2017

SCALE	1 : 1250
DATE	09/10/2017
DRAWING No.	
DRAWN BY	



Tile Ref: EW101

© Crown copyright. All rights reserved
 Leicestershire County Council
 Licence No. 100019271 2017

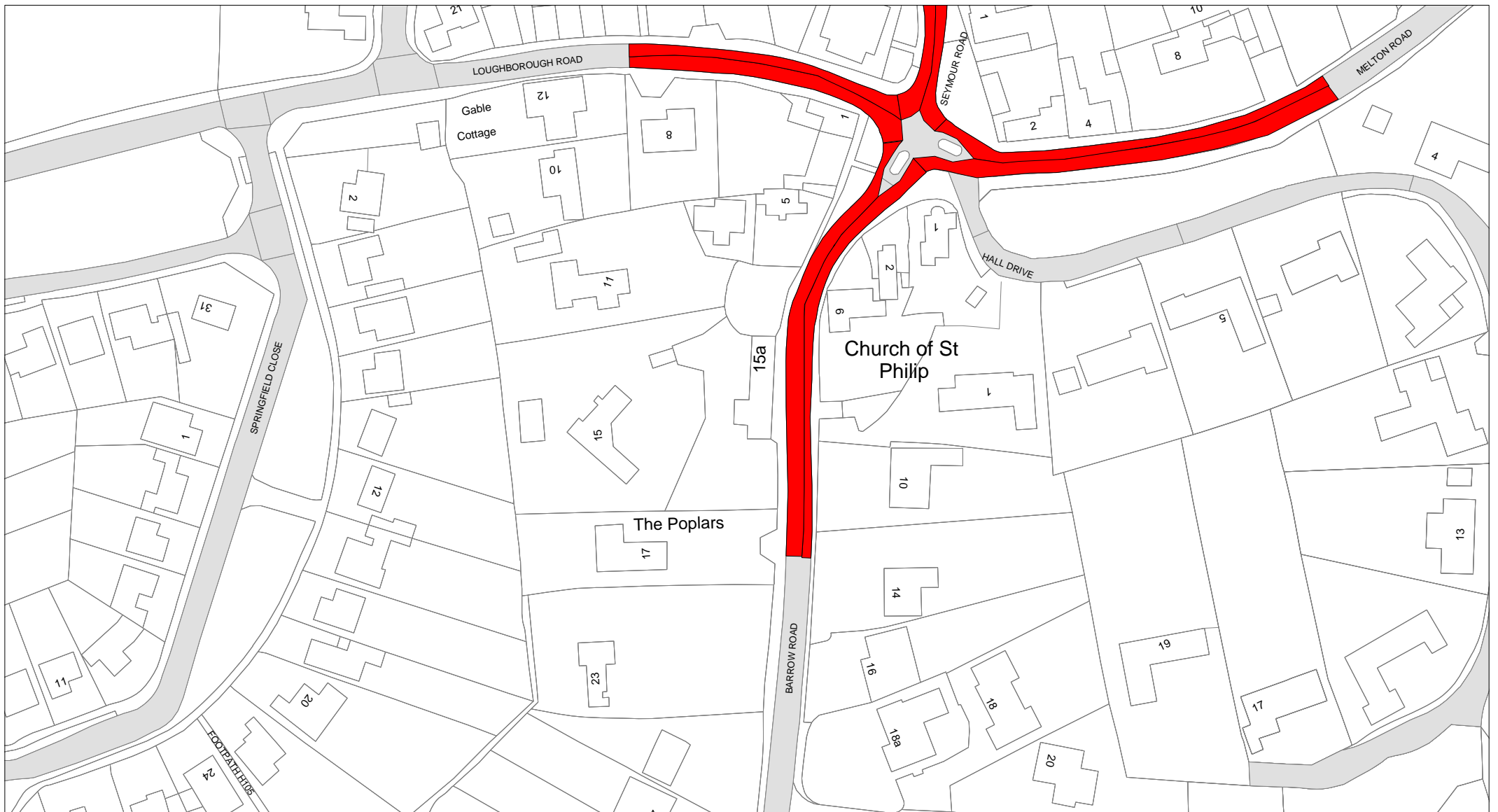
SCALE	1 : 1250
DATE	09/10/2017
DRAWING No.	
DRAWN BY	



Tile Ref: FH97

© Crown copyright. All rights reserved
 Leicestershire County Council
 Licence No. 100019271 2017

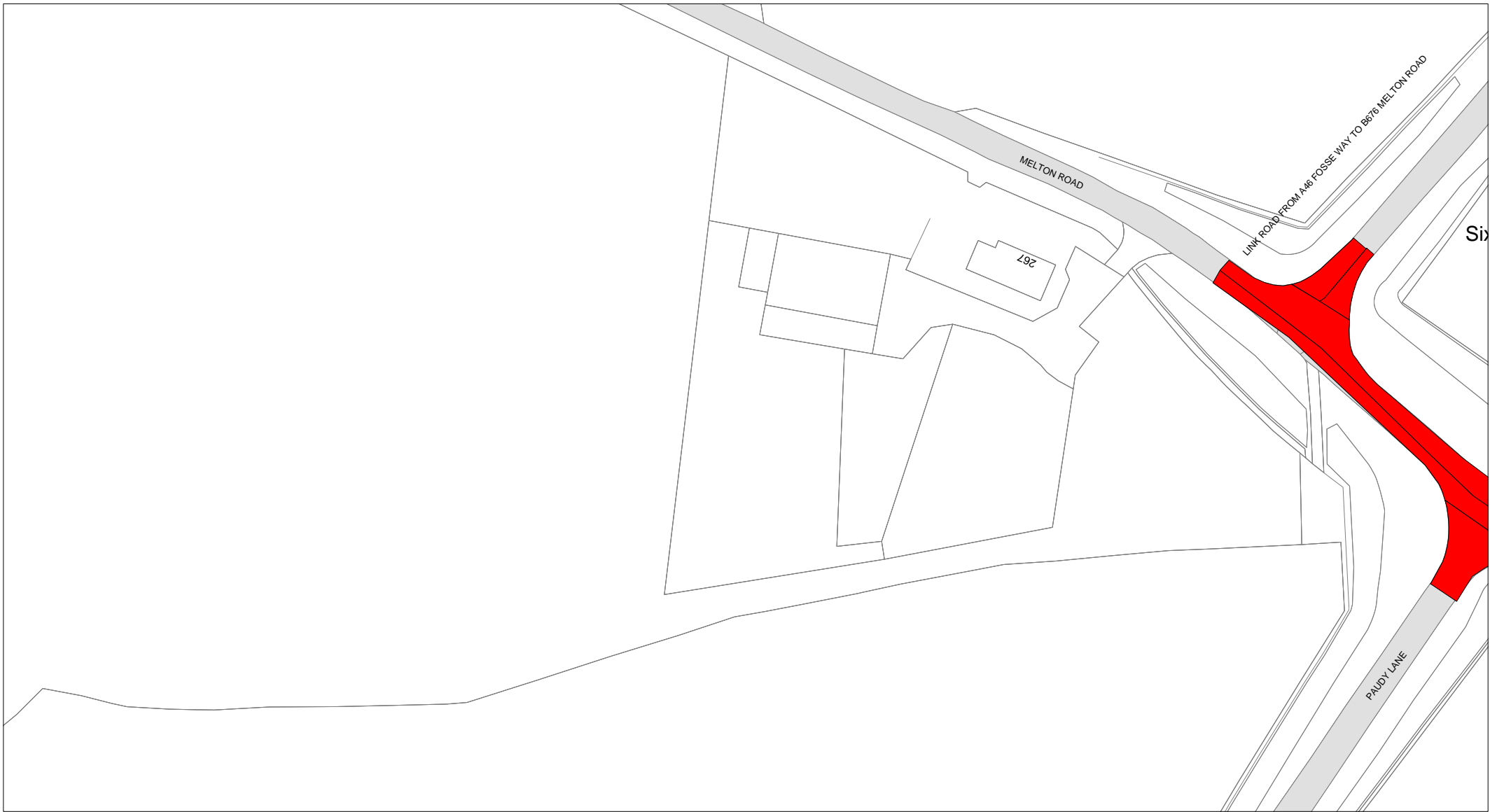
SCALE	1 : 1250
DATE	09/10/2017
DRAWING No.	
DRAWN BY	



Tile Ref: F197

© Crown copyright. All rights reserved
 Leicestershire County Council
 Licence No. 100019271 2017

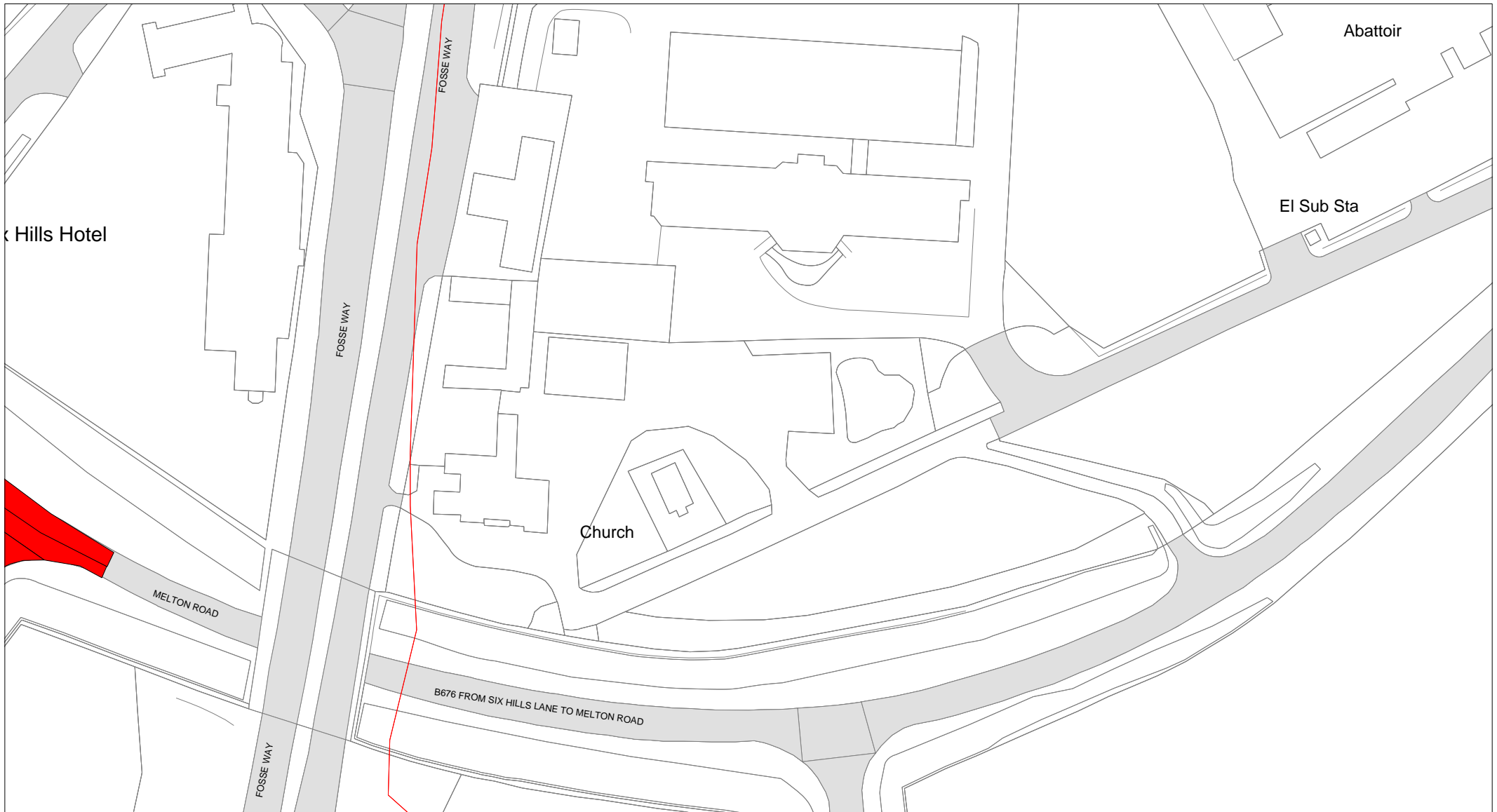
SCALE	1 : 1250
DATE	09/10/2017
DRAWING No.	
DRAWN BY	



Tile Ref: FJ112

© Crown copyright. All rights reserved
 Leicestershire County Council
 Licence No. 100019271 2017

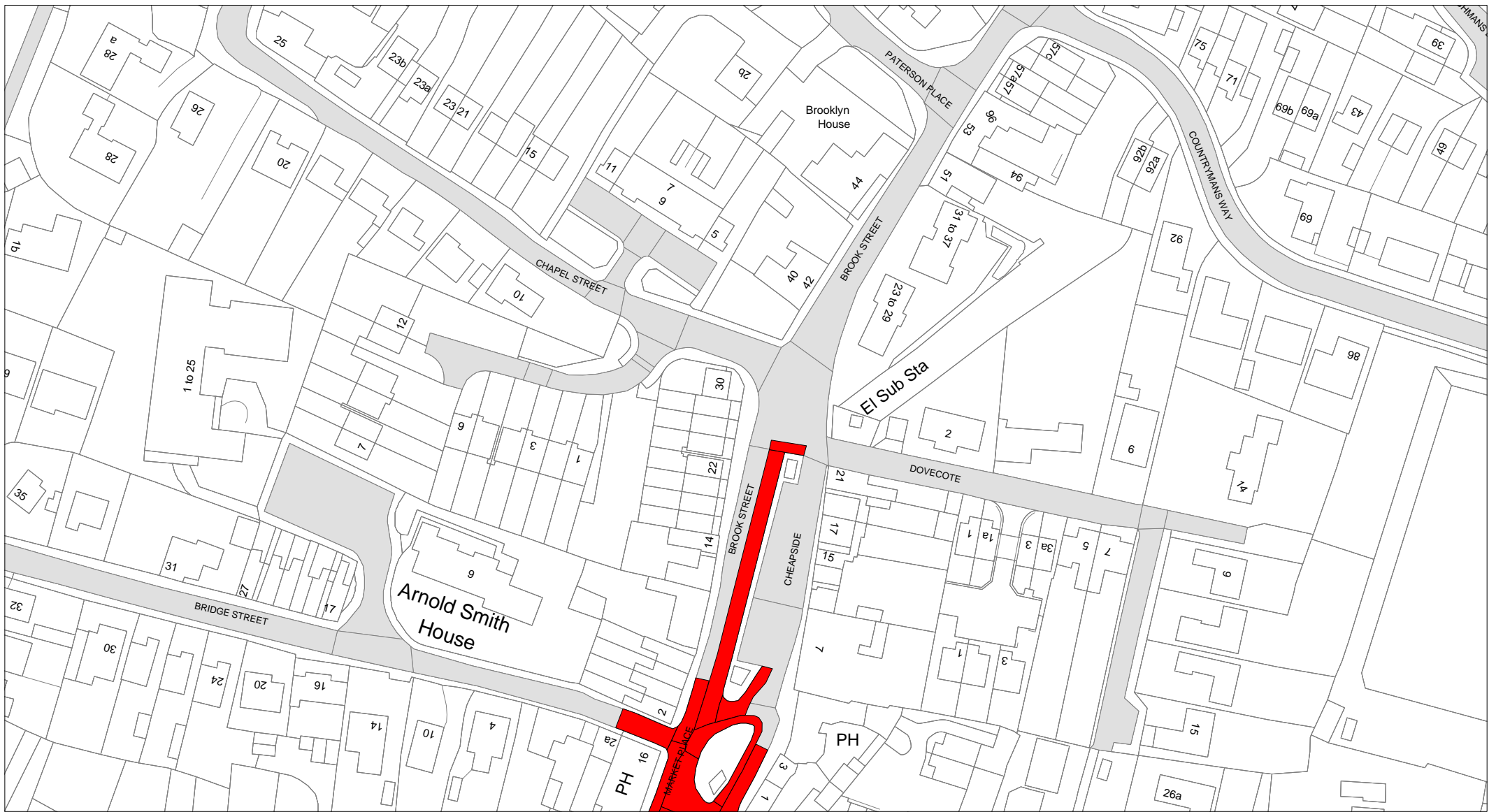
SCALE	1 : 1250
DATE	09/10/2017
DRAWING No.	
DRAWN BY	



© Crown copyright. All rights reserved
Leicestershire County Council
Licence No. 100019271 2017

Tile Ref: FJ113

SCALE	1 : 1250
DATE	09/10/2017
DRAWING No.	
DRAWN BY	



Tile Ref: FO66

© Crown copyright. All rights reserved
 Leicestershire County Council
 Licence No. 100019271 2017

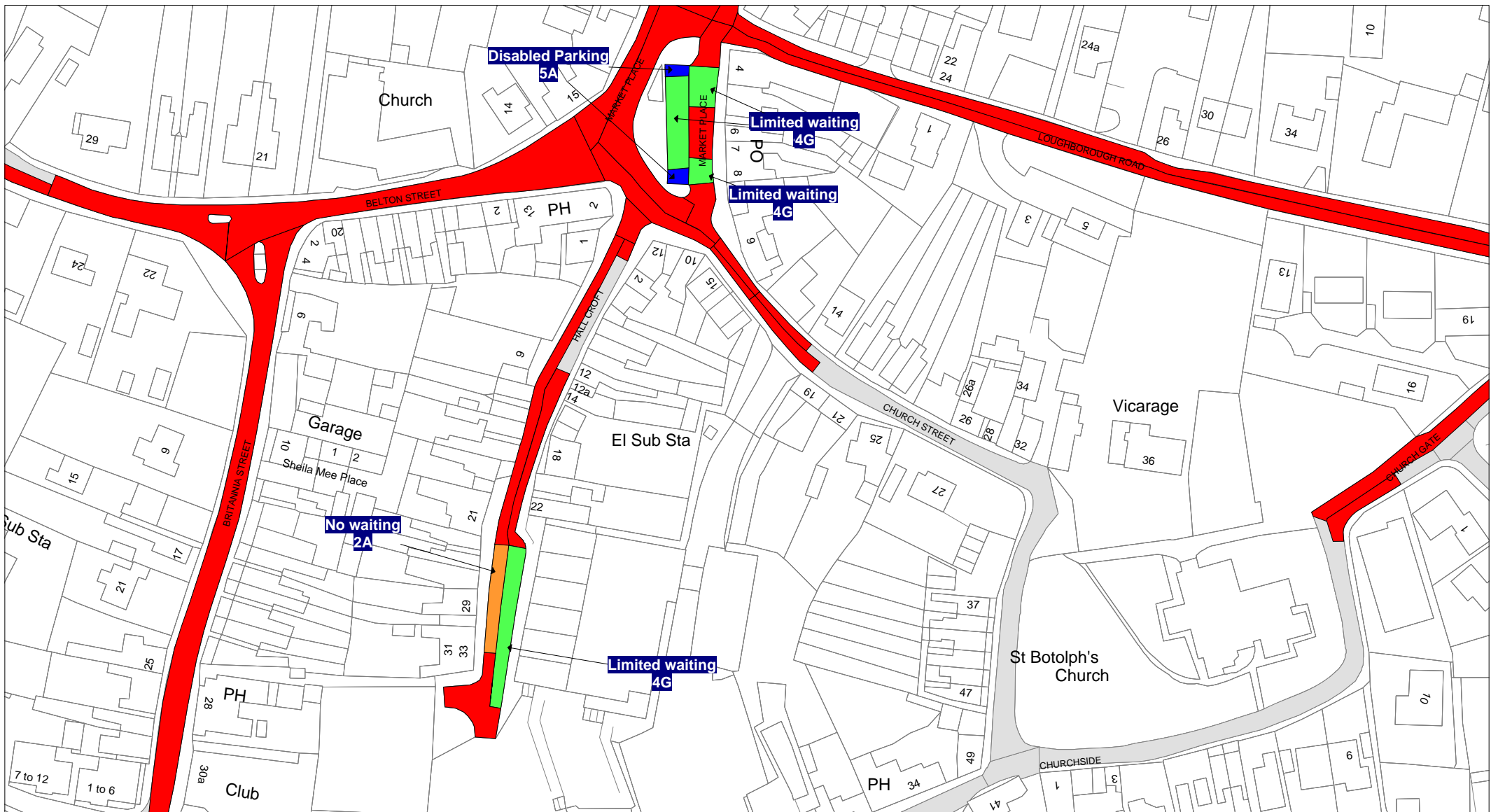
SCALE	1 : 1250
DATE	09/10/2017
DRAWING No.	
DRAWN BY	



Tile Ref: FP65

© Crown copyright. All rights reserved
 Leicestershire County Council
 Licence No. 100019271 2017

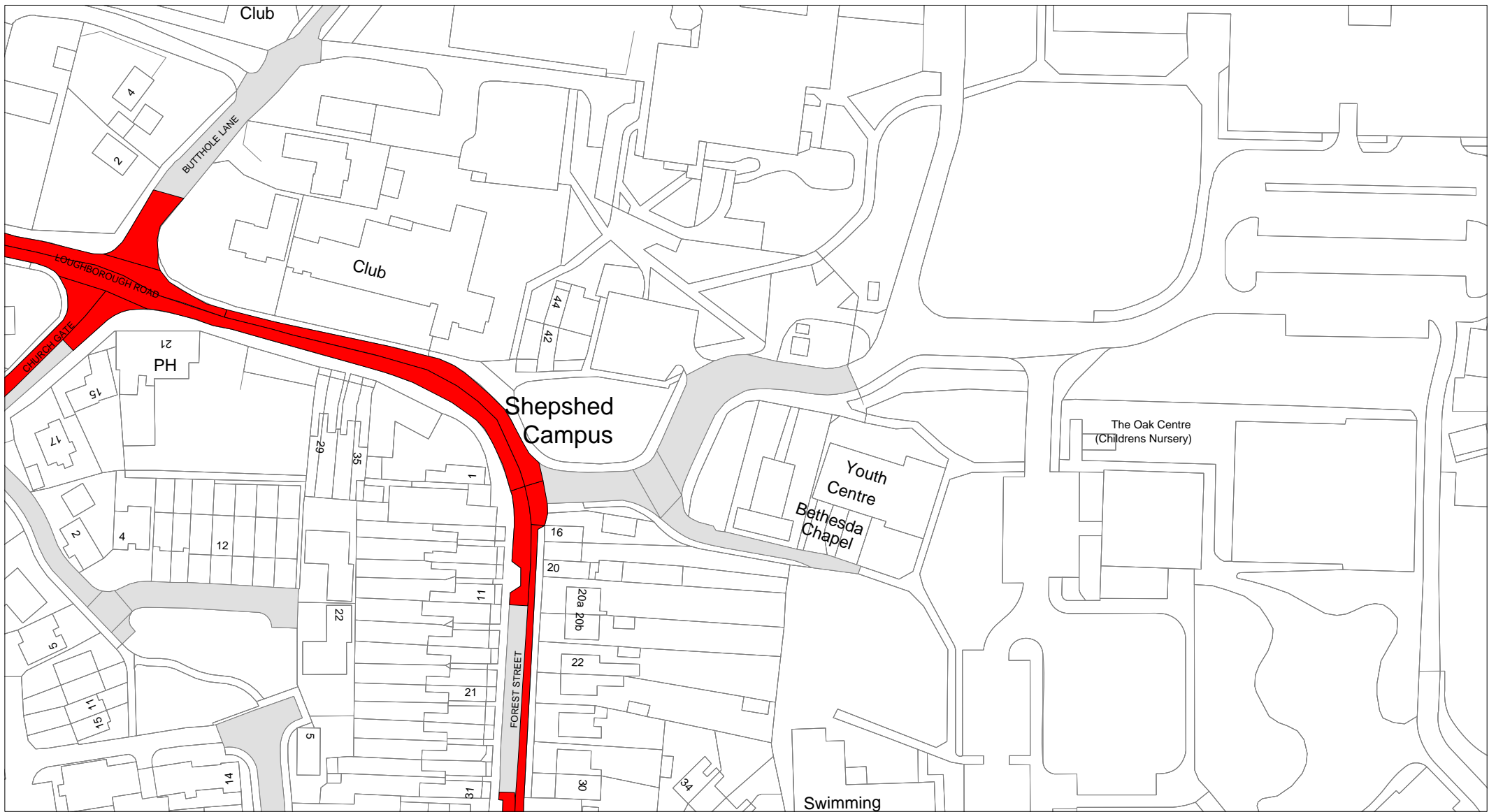
SCALE	1 : 1250
DATE	09/10/2017
DRAWING No.	
DRAWN BY	



Tile Ref: FP66

© Crown copyright. All rights reserved
 Leicestershire County Council
 Licence No. 100019271 2017

SCALE	1 : 1250
DATE	09/10/2017
DRAWING No.	
DRAWN BY	



Tile Ref: FP67

© Crown copyright. All rights reserved
 Leicestershire County Council
 Licence No. 100019271 2017

SCALE	1 : 1250
DATE	09/10/2017
DRAWING No.	
DRAWN BY	



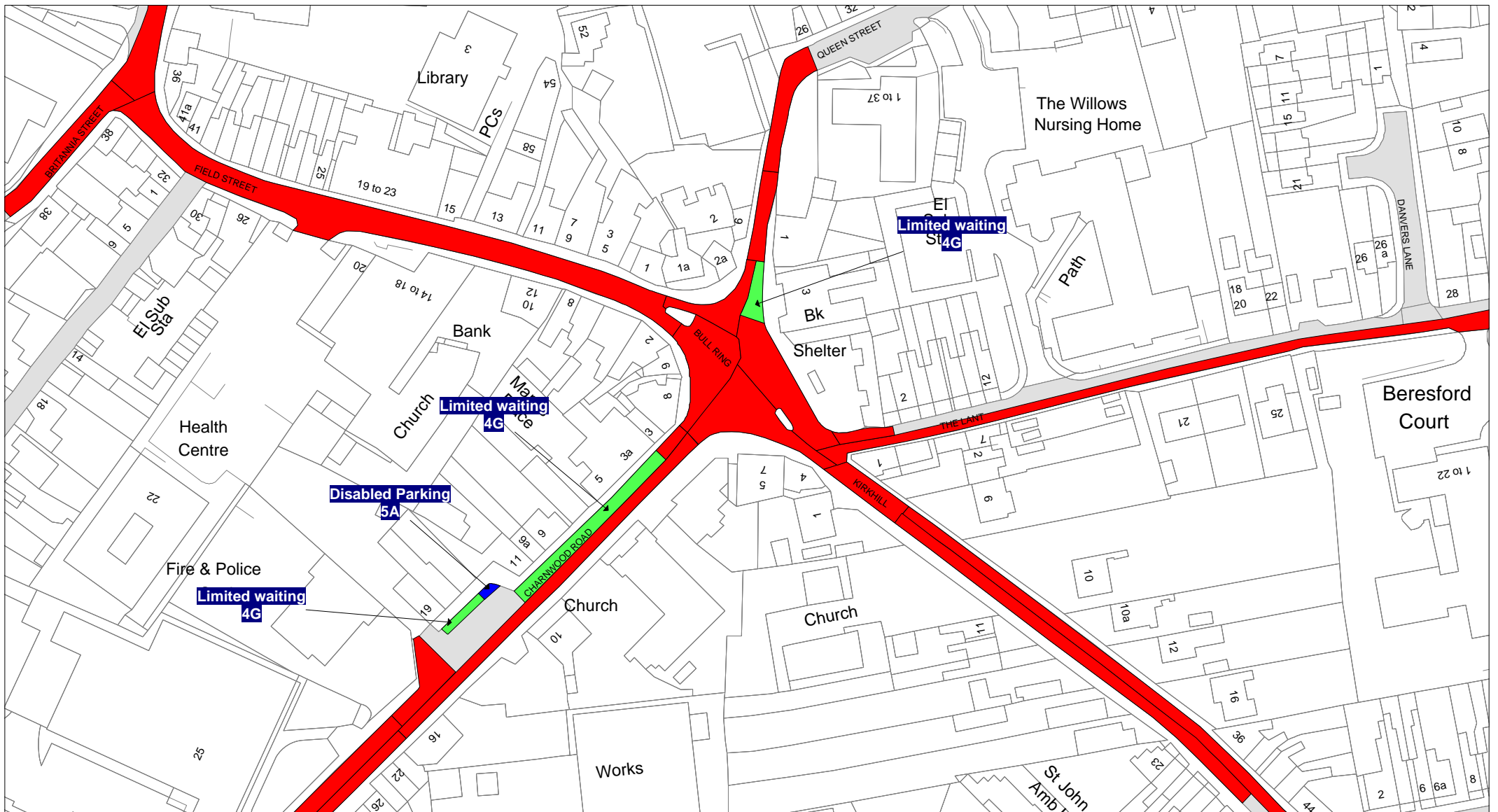
St Winefride's
Catholic Primary
School



Tile Ref: FQ65

© Crown copyright. All rights reserved
Leicestershire County Council
Licence No. 100019271 2017

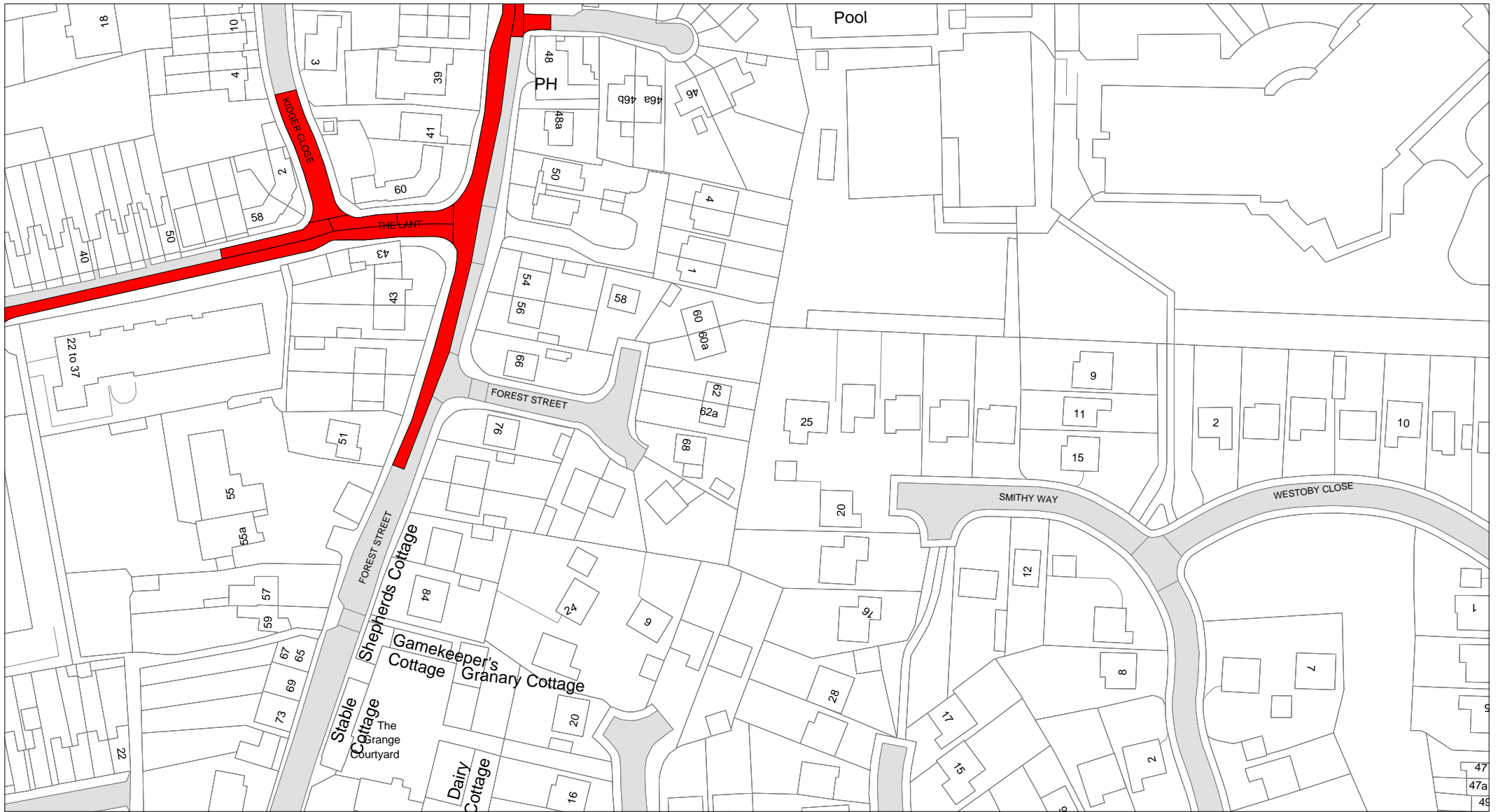
SCALE	1 : 1250
DATE	09/10/2017
DRAWING No.	
DRAWN BY	



Tile Ref: FQ66

© Crown copyright. All rights reserved
 Leicestershire County Council
 Licence No. 100019271 2017

SCALE	1 : 1250
DATE	09/10/2017
DRAWING No.	
DRAWN BY	



**Leicestershire
County Council**

Tile Ref: FQ67

© Crown copyright. All rights reserved
Leicestershire County Council
Licence No. 100019271 2017

SCALE

1 : 1250

DATE

09/10/2017

DRAWING No.

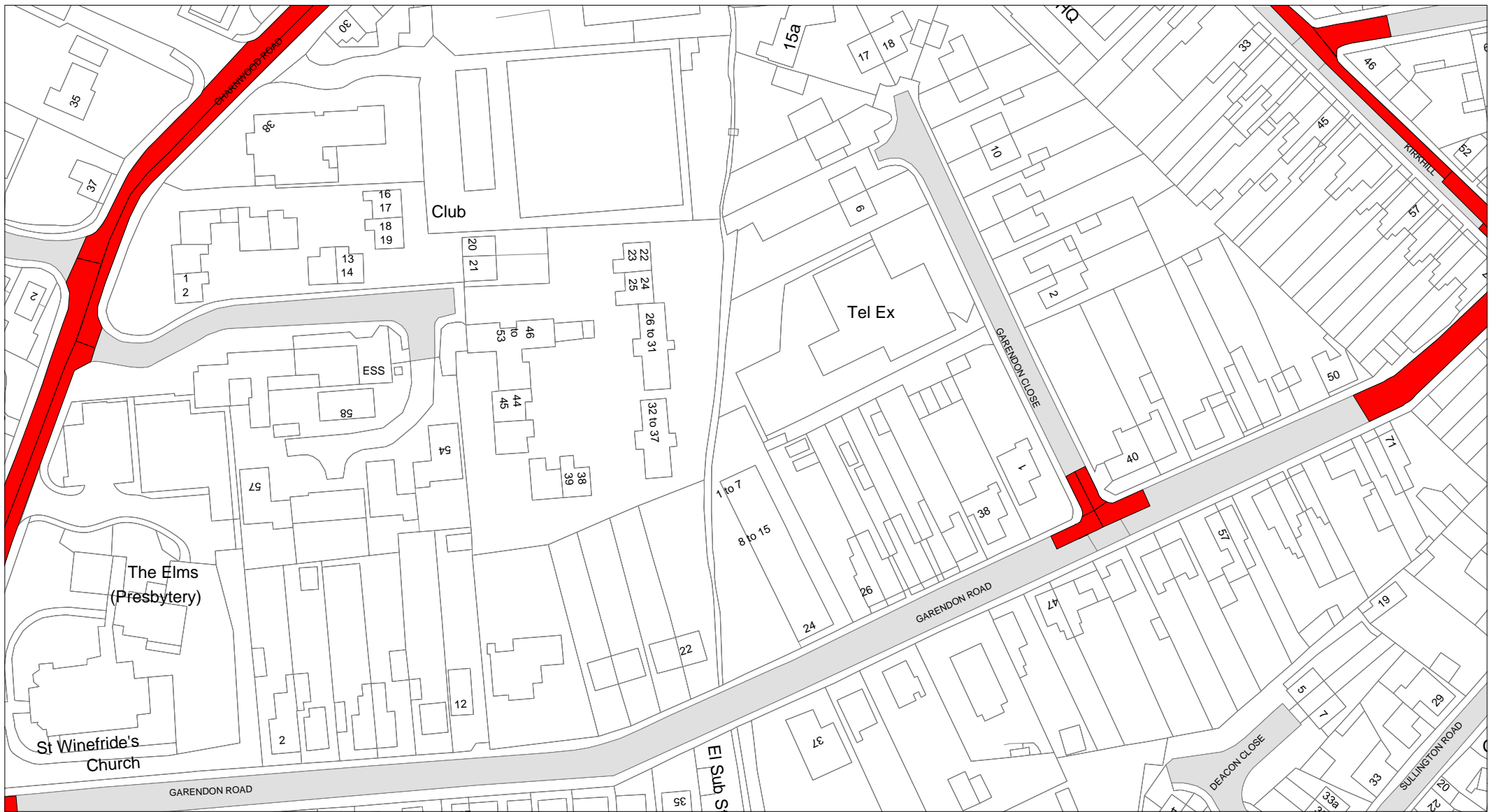
DRAWN BY



Tile Ref: FR65

© Crown copyright. All rights reserved
 Leicestershire County Council
 Licence No. 100019271 2017

SCALE	1 : 1250
DATE	09/10/2017
DRAWING No.	
DRAWN BY	



Tile Ref: FR66

© Crown copyright. All rights reserved
 Leicestershire County Council
 Licence No. 100019271 2017

SCALE	1 : 1250
DATE	09/10/2017
DRAWING No.	
DRAWN BY	



Tile Ref: FR67

© Crown copyright. All rights reserved
 Leicestershire County Council
 Licence No. 100019271 2017

SCALE	1 : 1250
DATE	09/10/2017
DRAWING No.	
DRAWN BY	



**Leicestershire
County Council**

Tile Ref: FS64

© Crown copyright. All rights reserved
Leicestershire County Council
Licence No. 100019271 2017

SCALE

1 : 1250

DATE

09/10/2017

DRAWING No.

DRAWN BY



Tile Ref: FS65

© Crown copyright. All rights reserved
 Leicestershire County Council
 Licence No. 100019271 2017

SCALE	1 : 1250
DATE	09/10/2017
DRAWING No.	
DRAWN BY	



Tile Ref: FS66

© Crown copyright. All rights reserved
 Leicestershire County Council
 Licence No. 100019271 2017

SCALE	1 : 1250
DATE	09/10/2017
DRAWING No.	
DRAWN BY	



Tile Ref: FT65

© Crown copyright. All rights reserved
 Leicestershire County Council
 Licence No. 100019271 2017

SCALE	1 : 1250
DATE	09/10/2017
DRAWING No.	
DRAWN BY	



Tile Ref: FT66

© Crown copyright. All rights reserved
 Leicestershire County Council
 Licence No. 100019271 2017

SCALE	1 : 1250
DATE	09/10/2017
DRAWING No.	
DRAWN BY	



Tile Ref: FU65

© Crown copyright. All rights reserved
 Leicestershire County Council
 Licence No. 100019271 2017

SCALE	1 : 1250
DATE	09/10/2017
DRAWING No.	
DRAWN BY	



**Leicestershire
County Council**

Tile Ref: FU66

© Crown copyright. All rights reserved
Leicestershire County Council
Licence No. 100019271 2017

SCALE

1 : 1250

DATE

09/10/2017

DRAWING No.

DRAWN BY



**Leicestershire
County Council**

Tile Ref: FU67

© Crown copyright. All rights reserved
Leicestershire County Council
Licence No. 100019271 2017

SCALE	1 : 1250
DATE	09/10/2017
DRAWING No.	
DRAWN BY	



Tile Ref: FV65

© Crown copyright. All rights reserved
 Leicestershire County Council
 Licence No. 100019271 2017

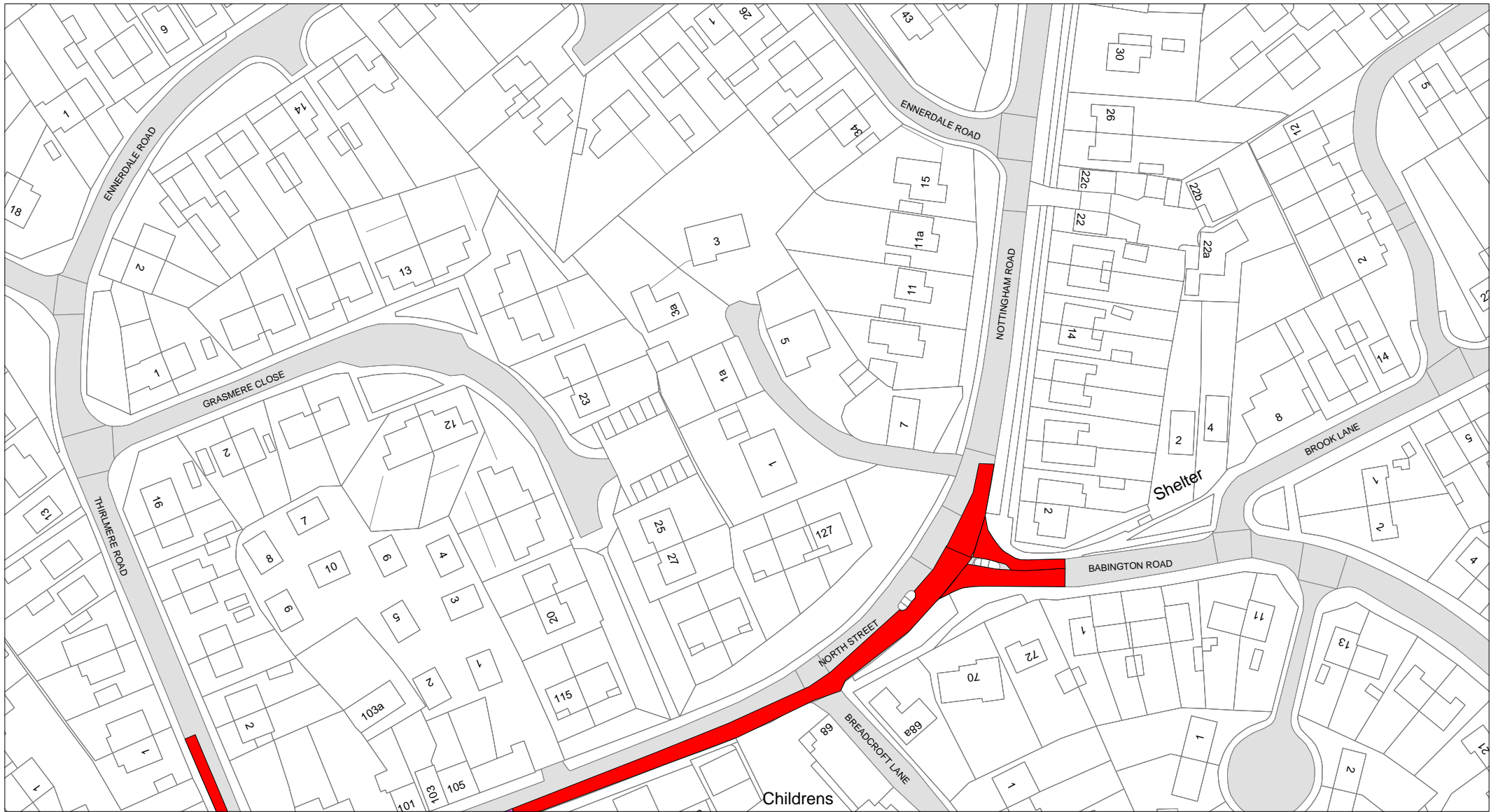
SCALE	1 : 1250
DATE	09/10/2017
DRAWING No.	
DRAWN BY	



Tile Ref: FV67

© Crown copyright. All rights reserved
 Leicestershire County Council
 Licence No. 100019271 2017

SCALE	1 : 1250
DATE	09/10/2017
DRAWING No.	
DRAWN BY	



**Leicestershire
County Council**

Tile Ref: FZ94

© Crown copyright. All rights reserved
Leicestershire County Council
Licence No. 100019271 2017

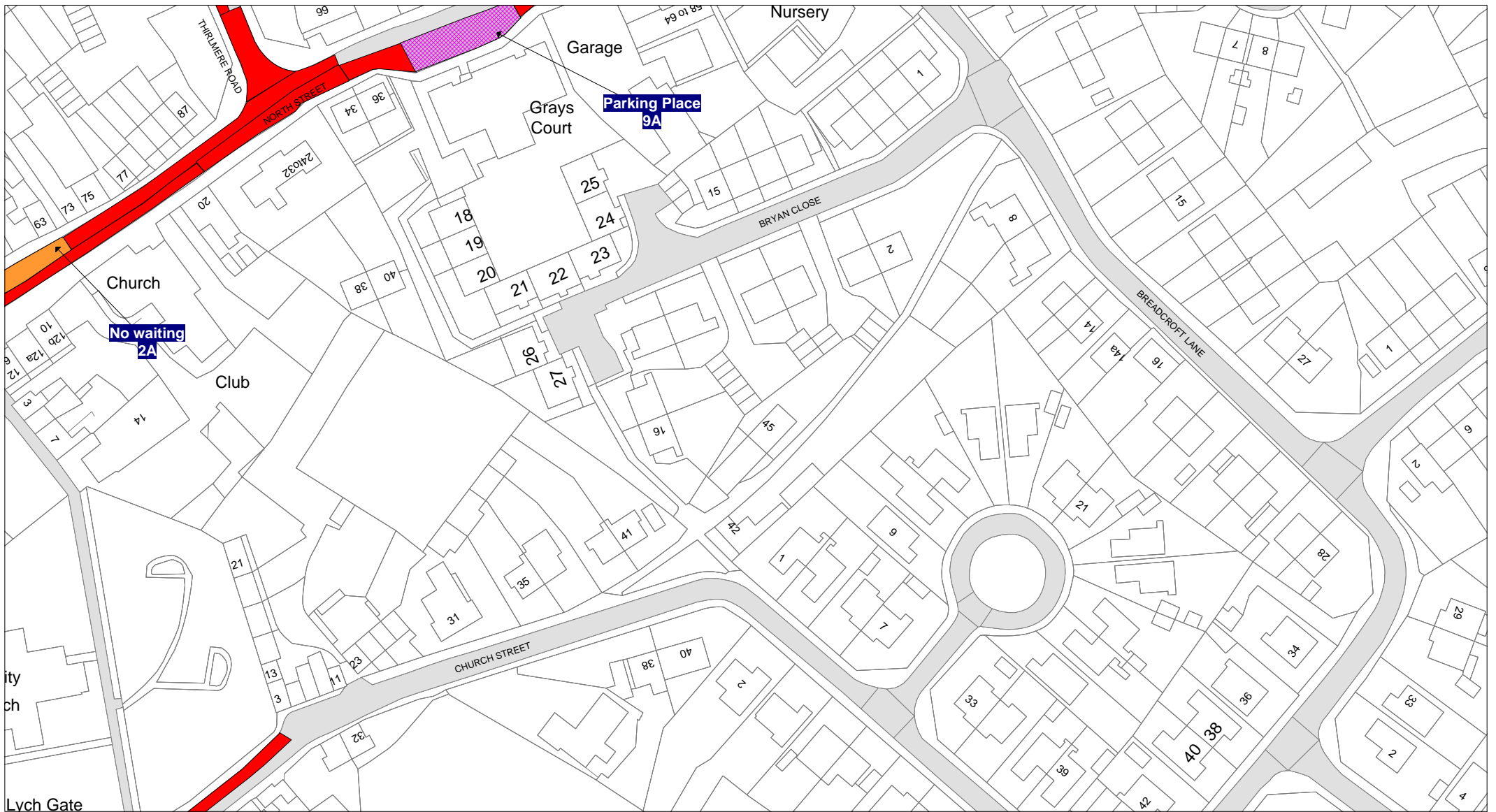
SCALE	1 : 1250
DATE	09/10/2017
DRAWING No.	
DRAWN BY	



Tile Ref: GA93

© Crown copyright. All rights reserved
 Leicestershire County Council
 Licence No. 100019271 2017

SCALE	1 : 1250
DATE	09/10/2017
DRAWING No.	
DRAWN BY	



Lych Gate



Tile Ref: GA94

© Crown copyright. All rights reserved
 Leicestershire County Council
 Licence No. 100019271 2017

SCALE	1 : 1250
DATE	09/10/2017
DRAWING No.	
DRAWN BY	



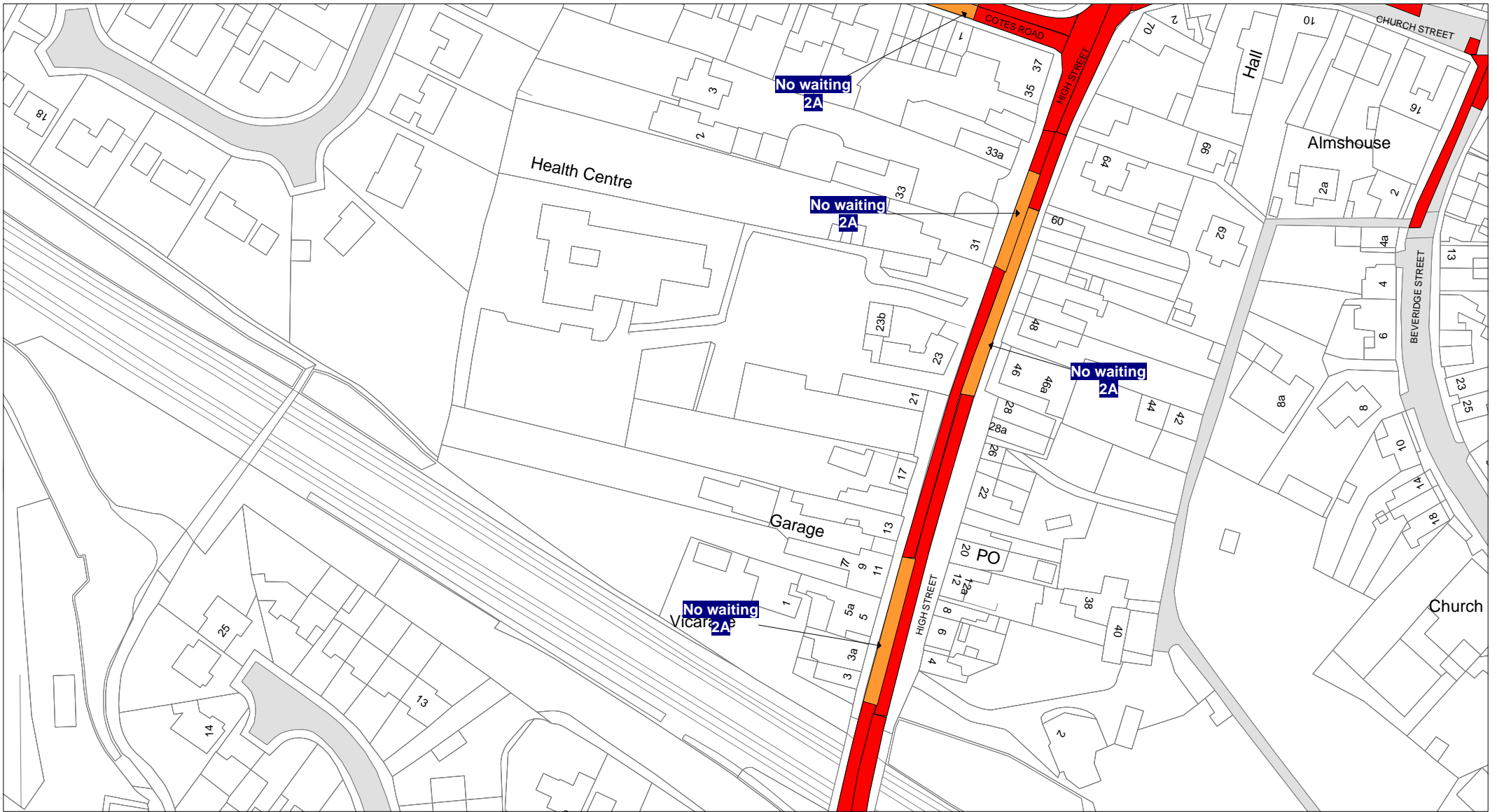
BARROW ROAD



© Crown copyright. All rights reserved
Leicestershire County Council
Licence No. 100019271 2017

Tile Ref: GB92

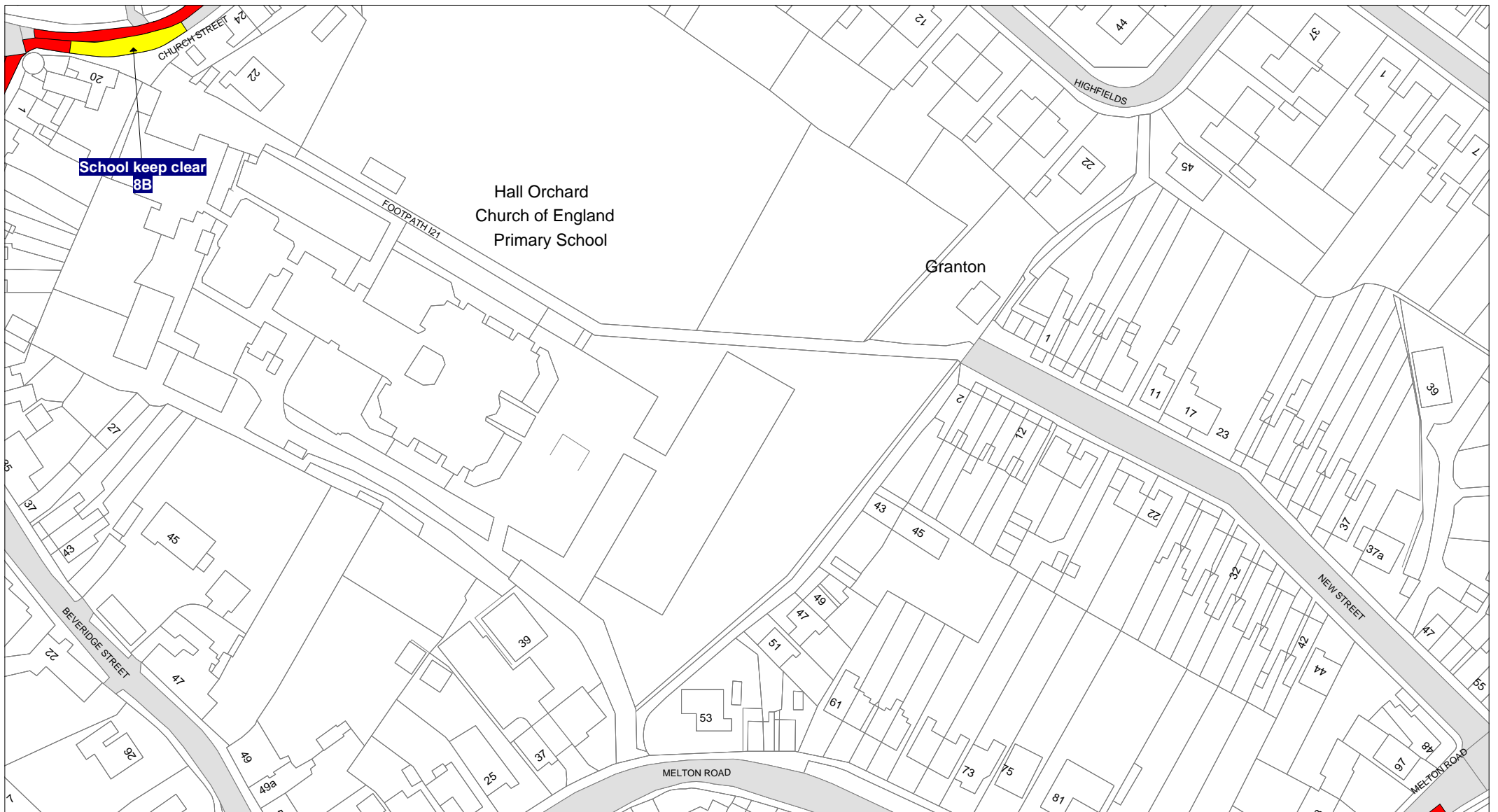
SCALE	1 : 1250
DATE	09/10/2017
DRAWING No.	
DRAWN BY	



Tile Ref: GB93

© Crown copyright. All rights reserved
 Leicestershire County Council
 Licence No. 100019271 2017

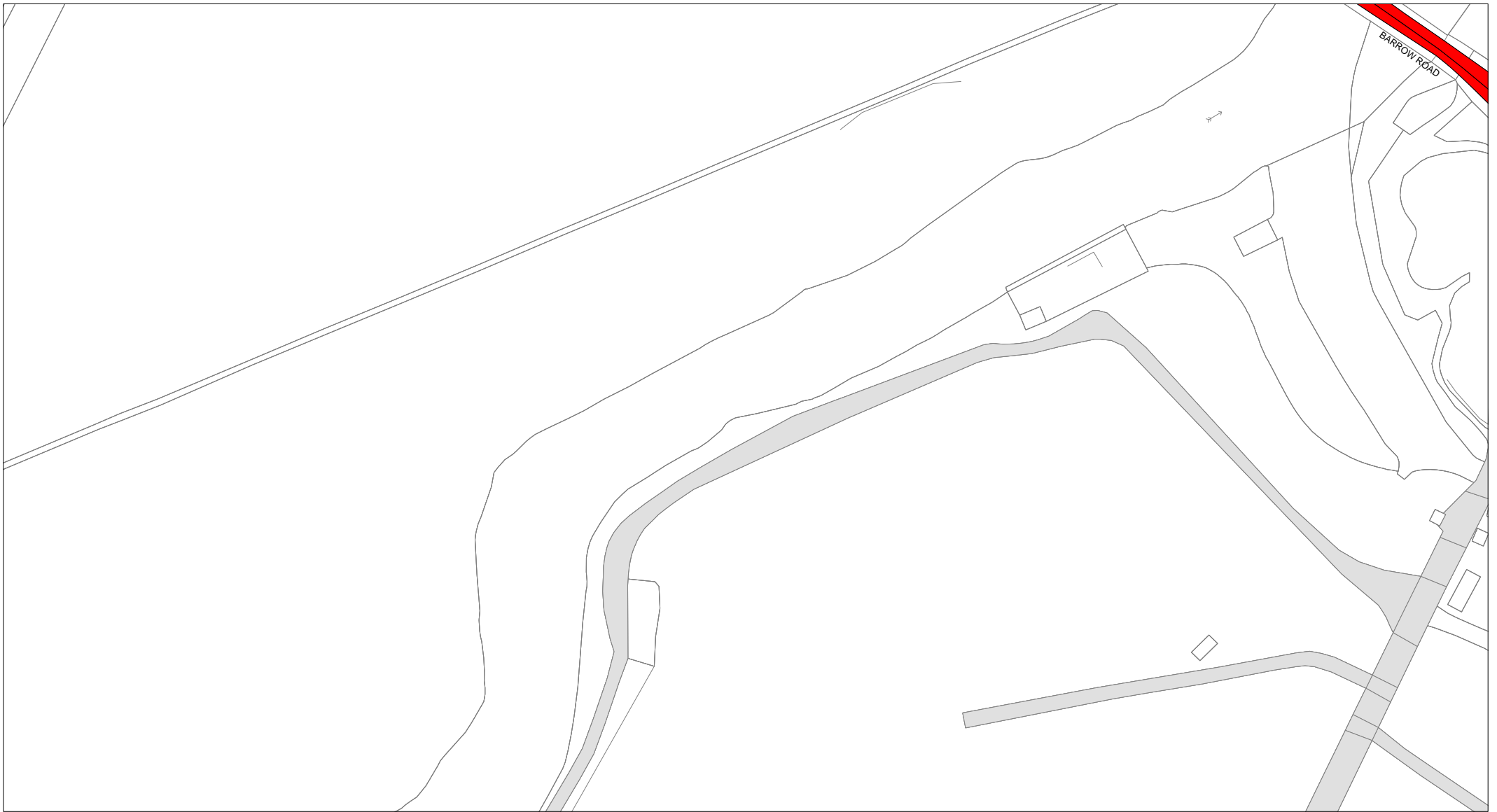
SCALE	1 : 1250
DATE	09/10/2017
DRAWING No.	
DRAWN BY	



Tile Ref: GB94

© Crown copyright. All rights reserved
 Leicestershire County Council
 Licence No. 100019271 2017

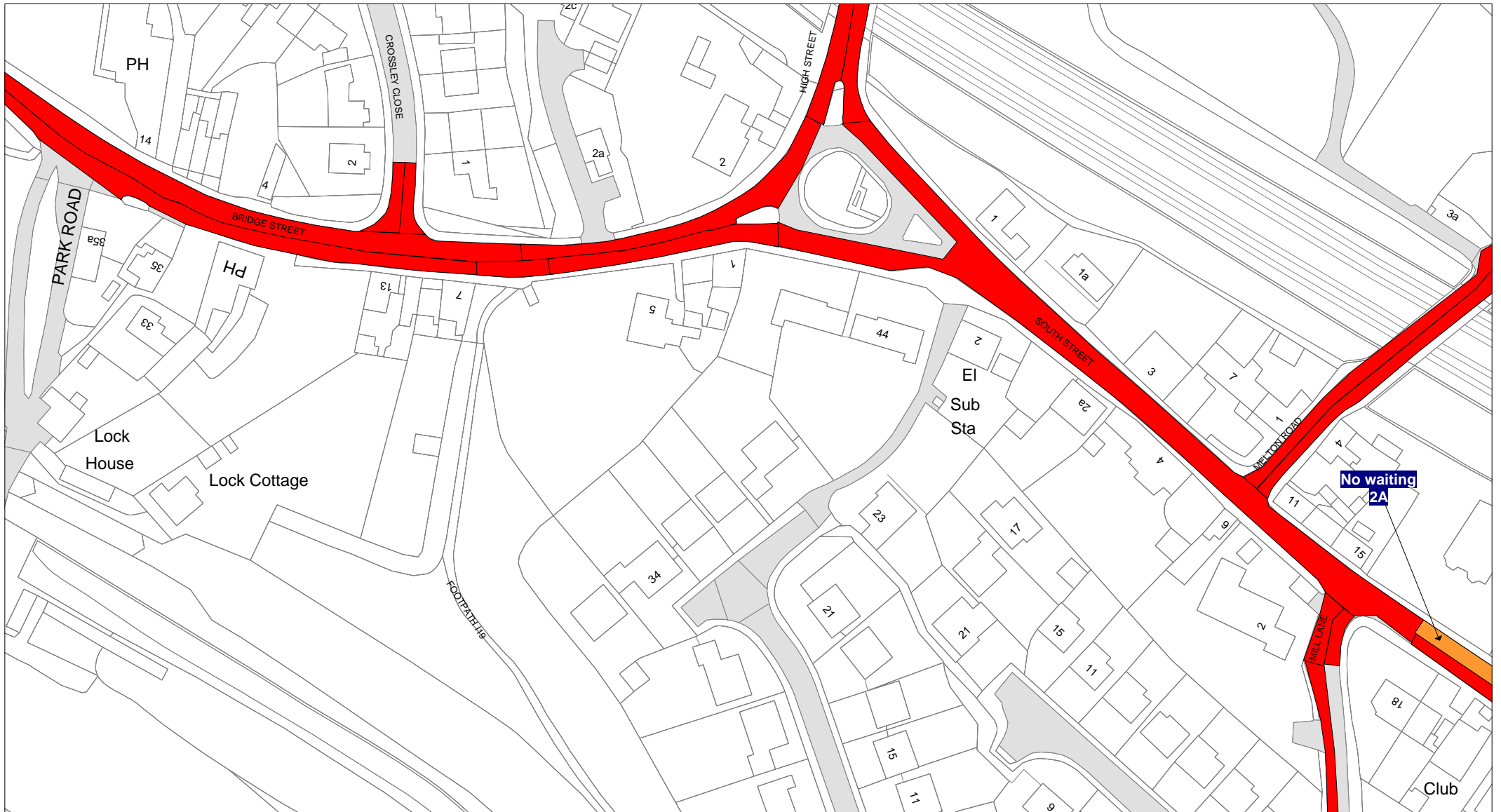
SCALE	1 : 1250
DATE	09/10/2017
DRAWING No.	
DRAWN BY	



© Crown copyright. All rights reserved
Leicestershire County Council
Licence No. 100019271 2017

Tile Ref: GC92

SCALE	1 : 1250
DATE	09/10/2017
DRAWING No.	
DRAWN BY	

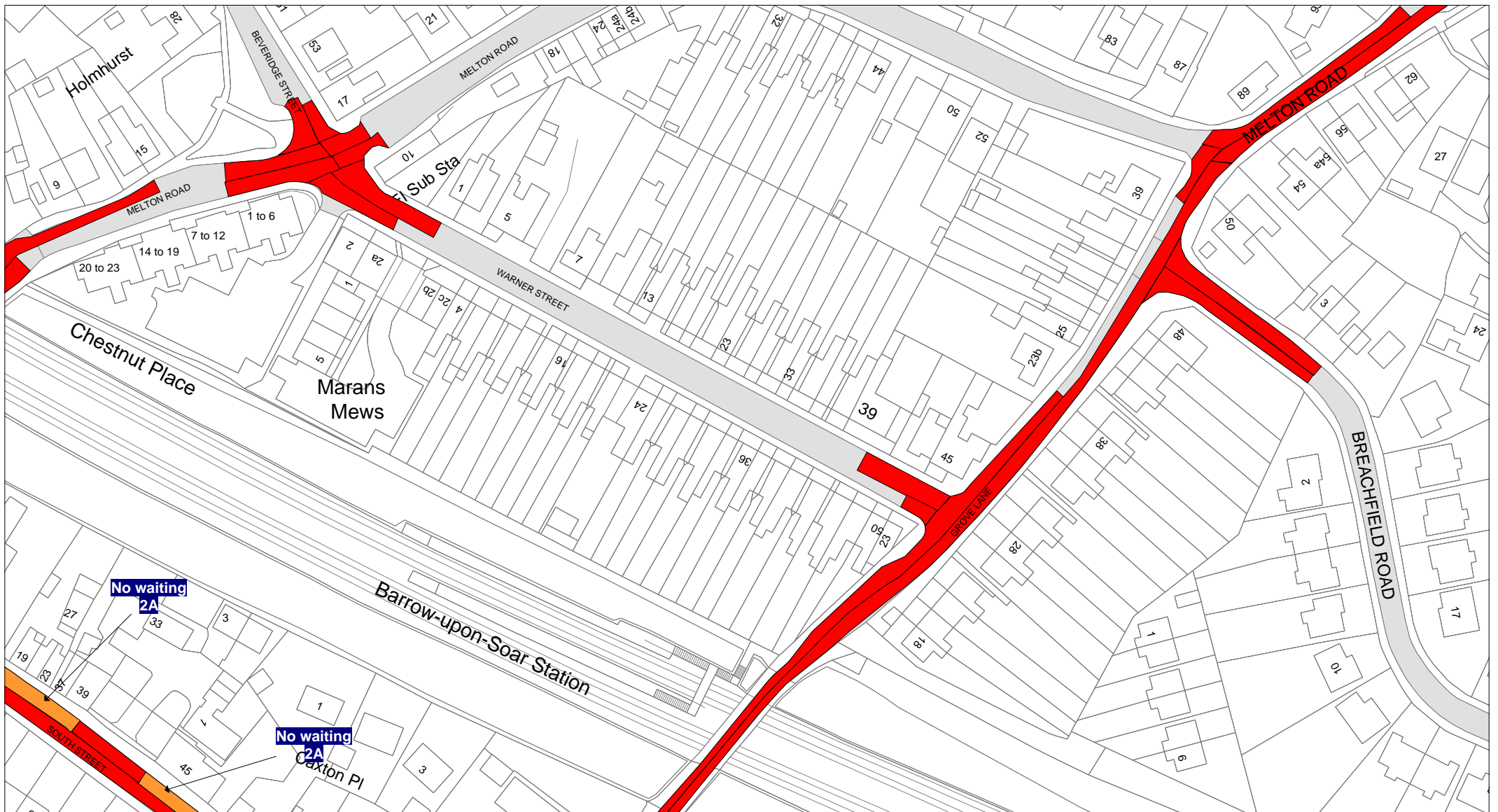


**Leicestershire
County Council**

Tile Ref: GC93

© Crown copyright. All rights reserved
Leicestershire County Council
Licence No. 100019271 2017

SCALE	1 : 1250
DATE	09/10/2017
DRAWING No.	
DRAWN BY	



Tile Ref: GC94

© Crown copyright. All rights reserved
 Leicestershire County Council
 Licence No. 100019271 2017

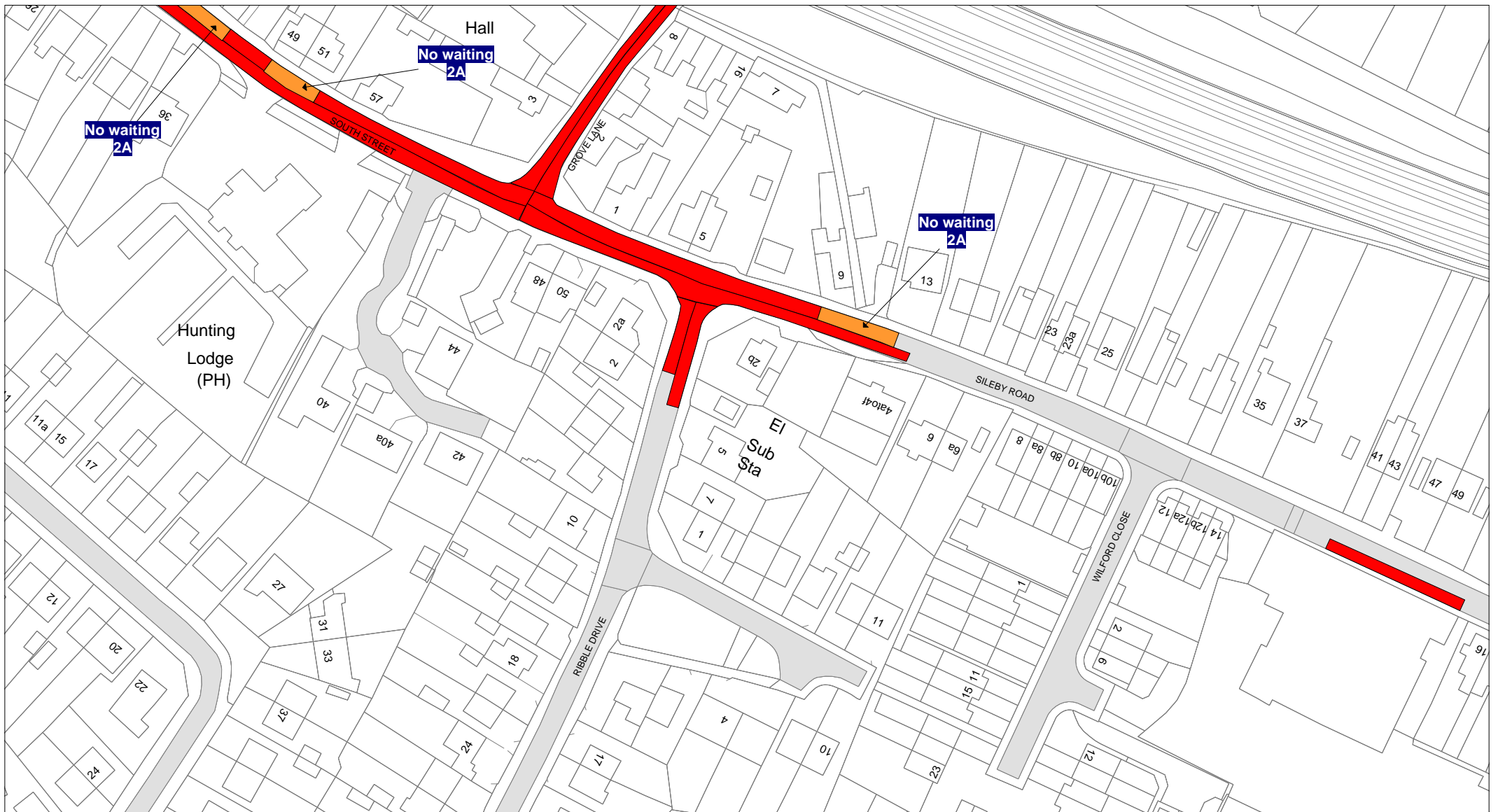
SCALE	1 : 1250
DATE	09/10/2017
DRAWING No.	
DRAWN BY	



Tile Ref: GD93

© Crown copyright. All rights reserved
Leicestershire County Council
Licence No. 100019271 2017

SCALE	1 : 1250
DATE	09/10/2017
DRAWING No.	
DRAWN BY	



Tile Ref: GD94

© Crown copyright. All rights reserved
 Leicestershire County Council
 Licence No. 100019271 2017

SCALE	1 : 1250
DATE	09/10/2017
DRAWING No.	
DRAWN BY	



Tile Ref: GE90

© Crown copyright. All rights reserved
 Leicestershire County Council
 Licence No. 100019271 2017

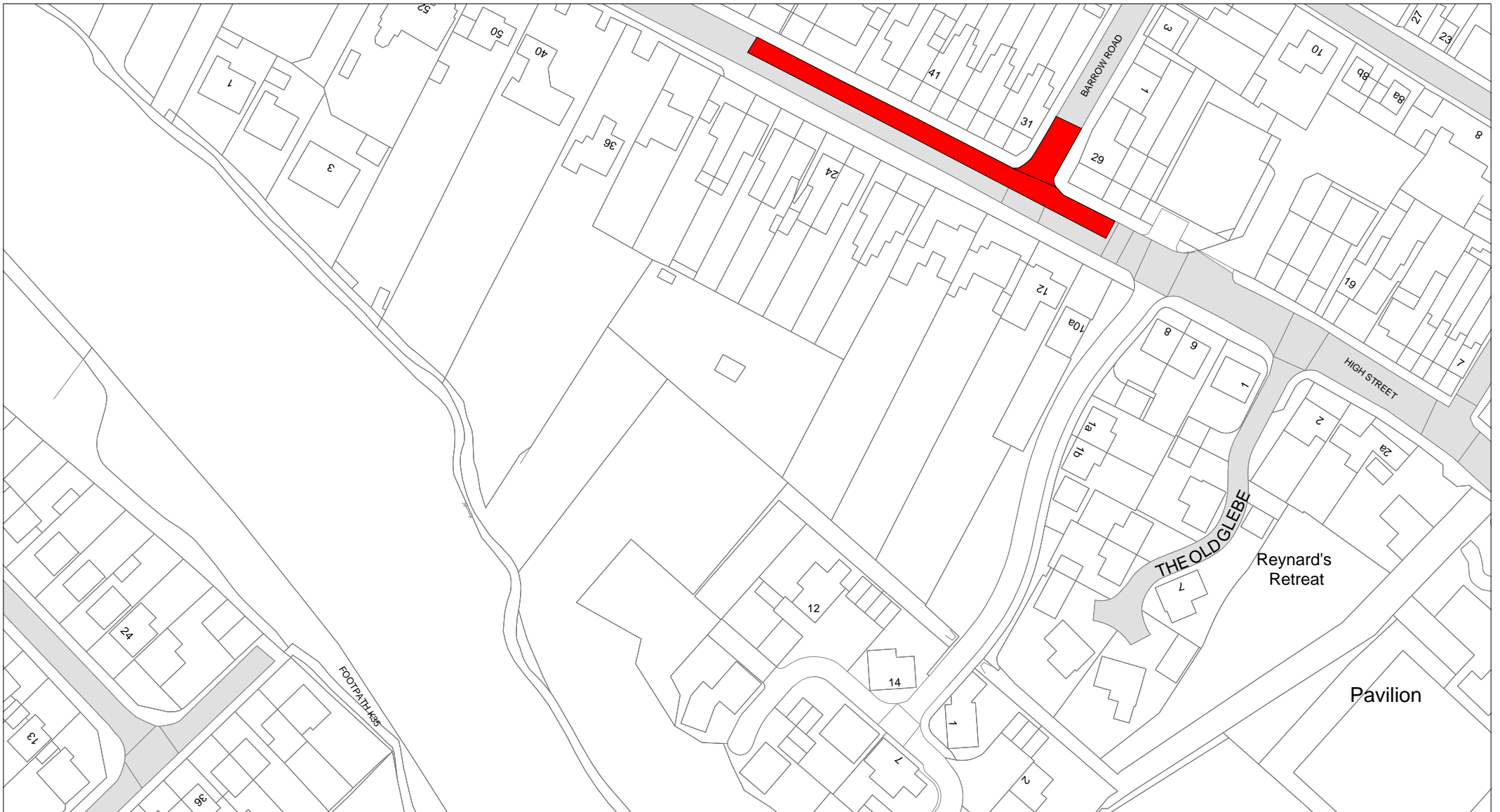
SCALE	1 : 1250
DATE	09/10/2017
DRAWING No.	
DRAWN BY	



Tile Ref: GE91

© Crown copyright. All rights reserved
 Leicestershire County Council
 Licence No. 100019271 2017

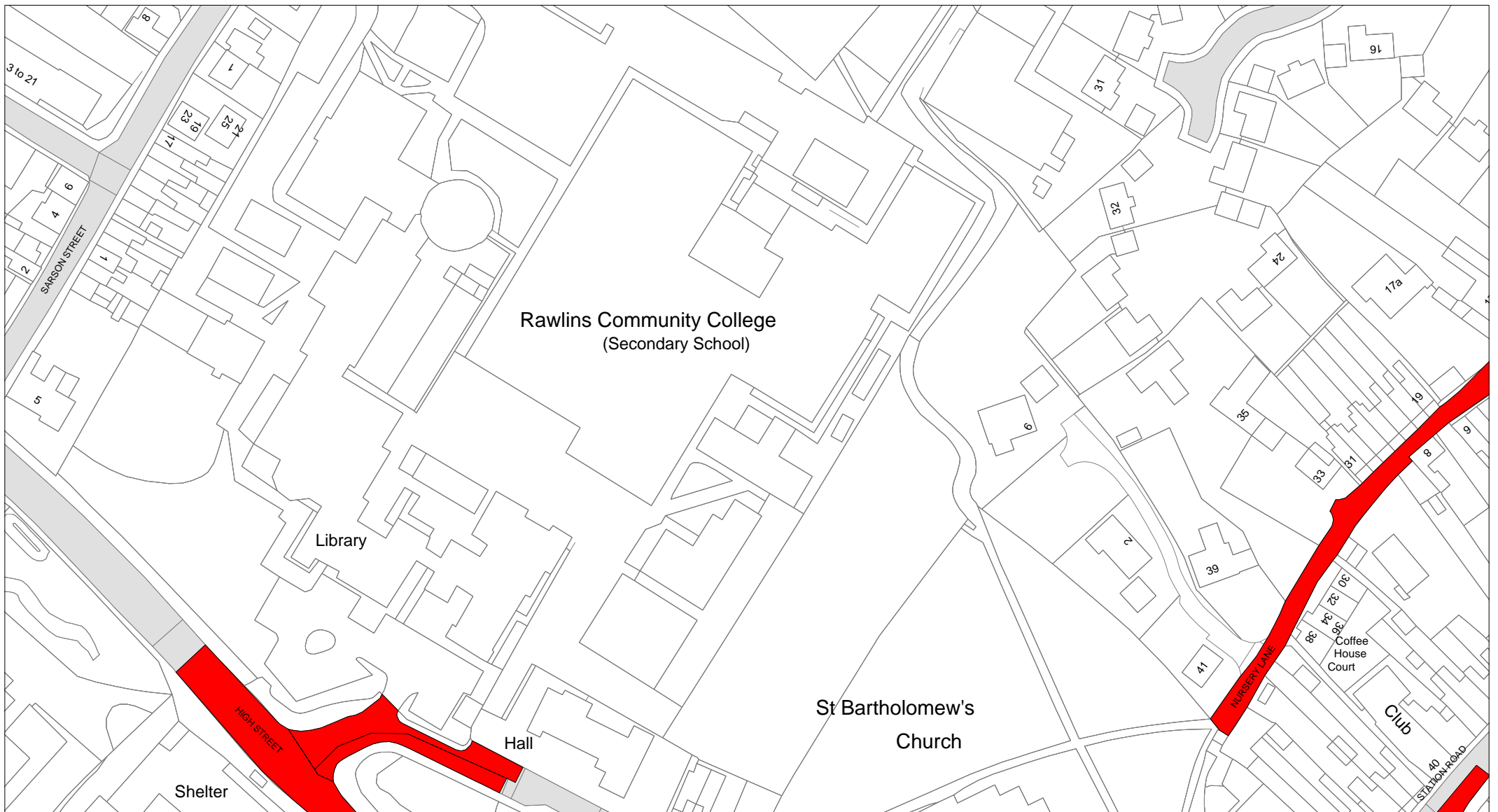
SCALE	1 : 1250
DATE	09/10/2017
DRAWING No.	
DRAWN BY	



Tile Ref: GF88

© Crown copyright. All rights reserved
 Leicestershire County Council
 Licence No. 100019271 2017

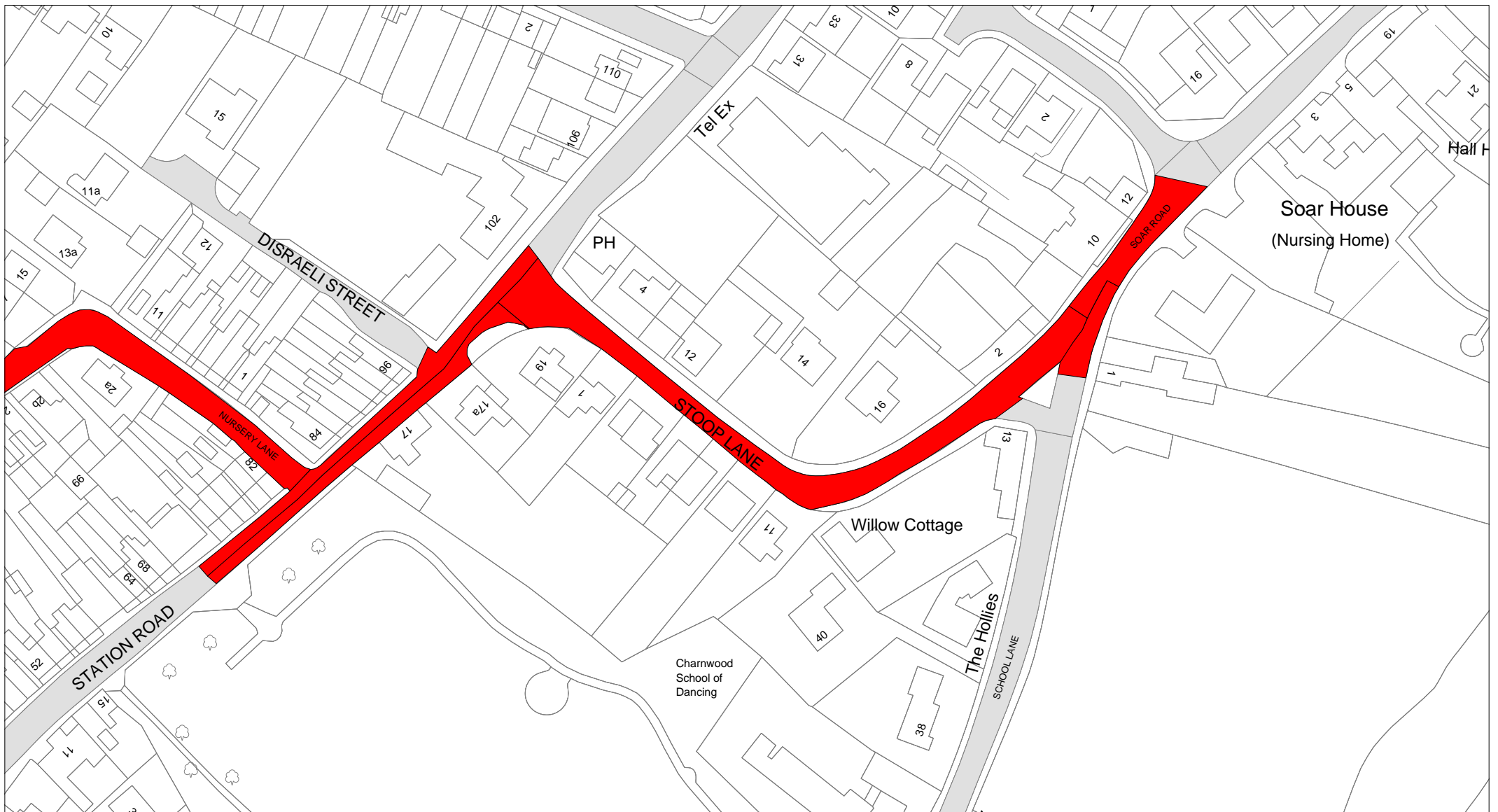
SCALE	1 : 1250
DATE	09/10/2017
DRAWING No.	
DRAWN BY	



Tile Ref: GF89

© Crown copyright. All rights reserved
 Leicestershire County Council
 Licence No. 100019271 2017

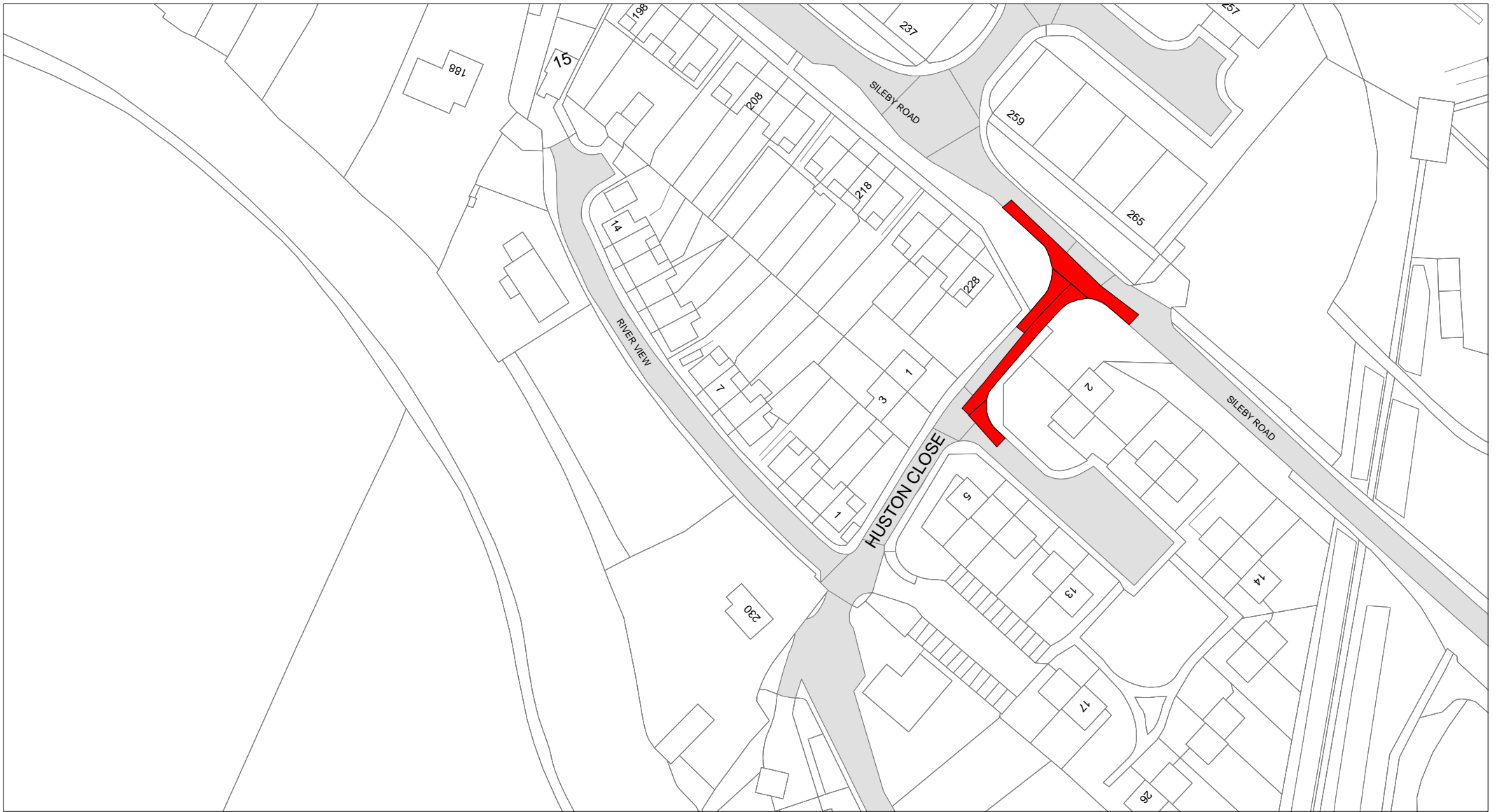
SCALE	1 : 1250
DATE	09/10/2017
DRAWING No.	
DRAWN BY	



Tile Ref: GF90

© Crown copyright. All rights reserved
 Leicestershire County Council
 Licence No. 100019271 2017

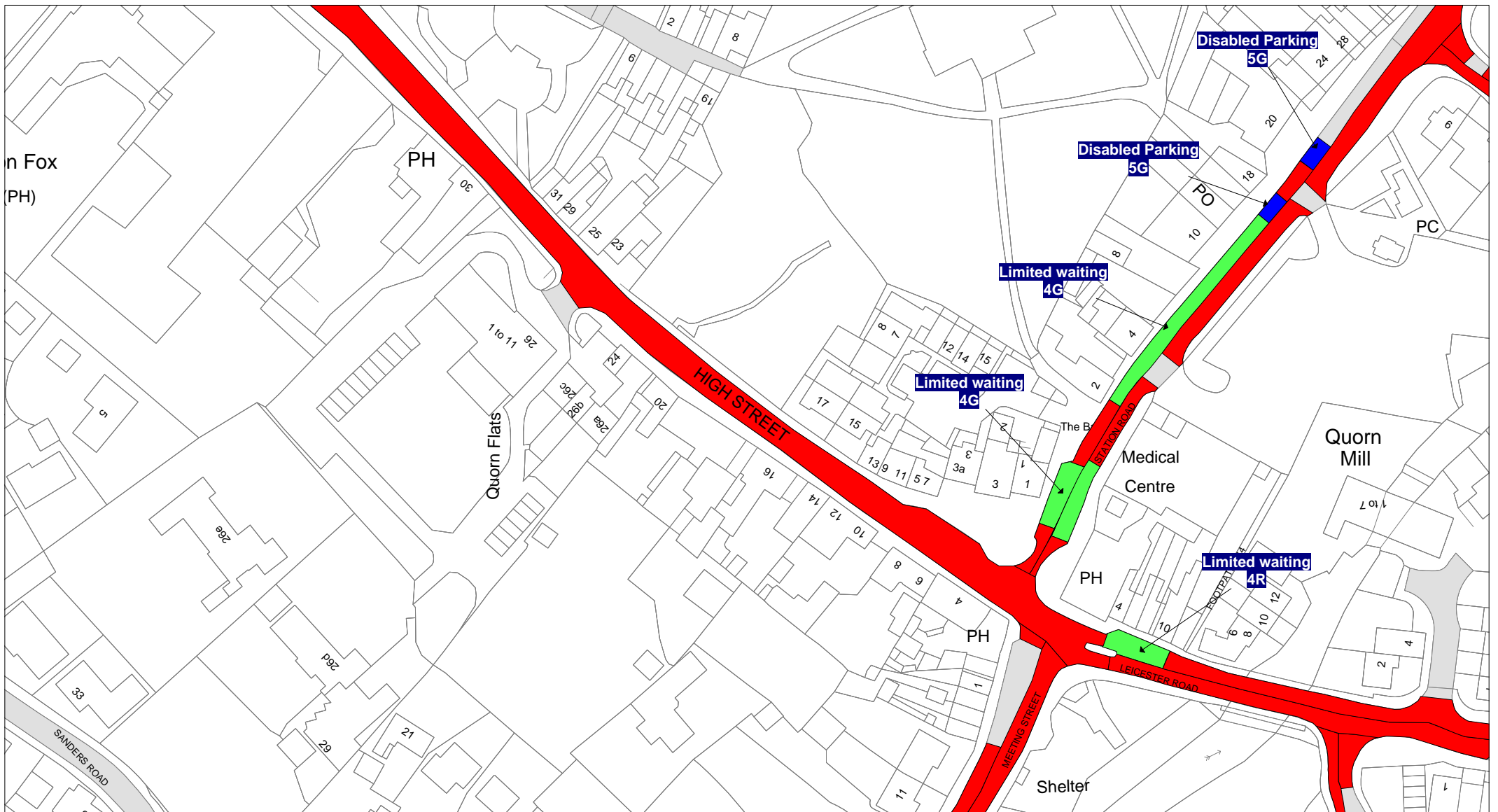
SCALE	1 : 1250
DATE	09/10/2017
DRAWING No.	
DRAWN BY	



Tile Ref: GF96

© Crown copyright. All rights reserved
 Leicestershire County Council
 Licence No. 100019271 2017

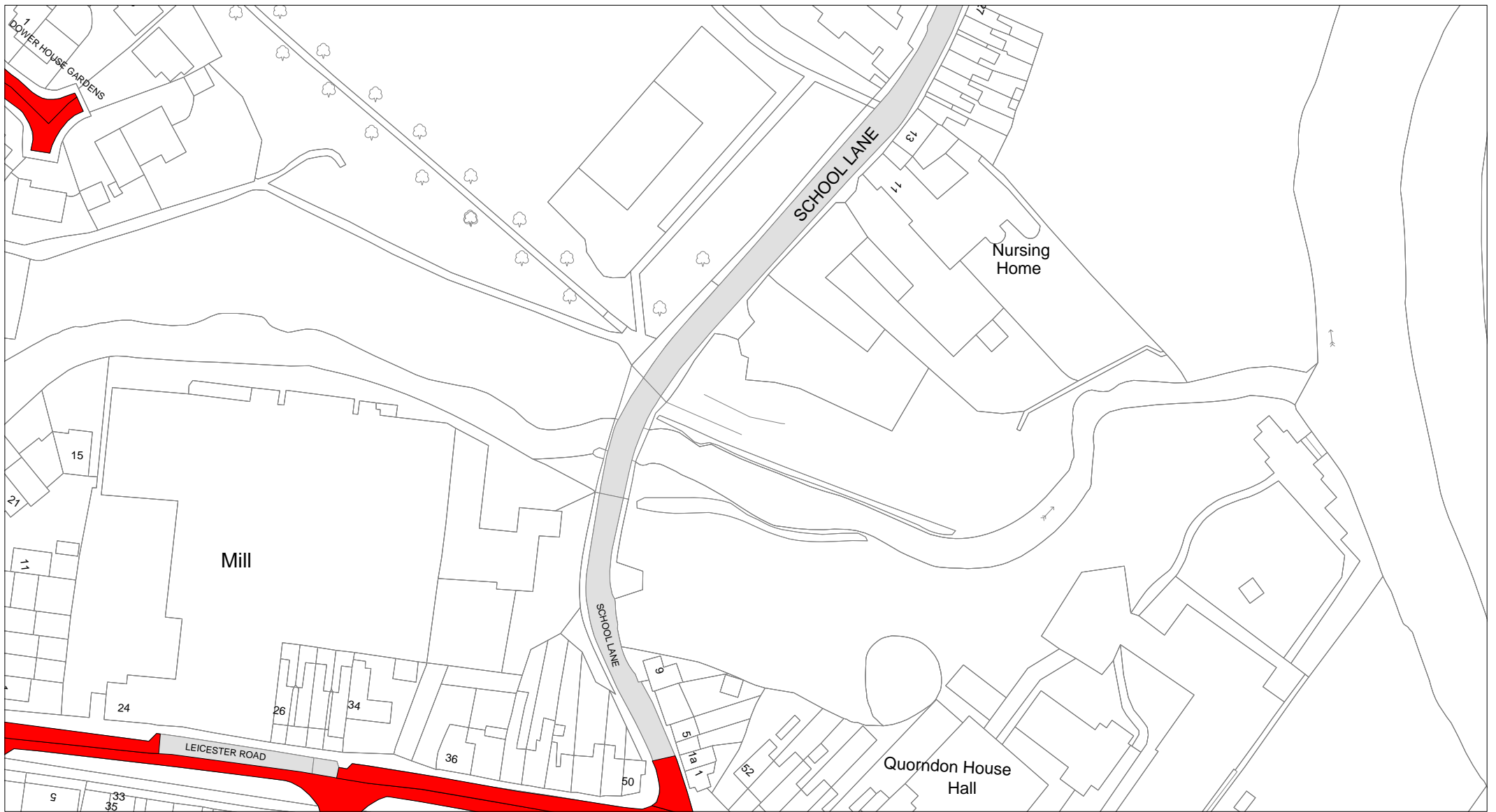
SCALE	1 : 1250
DATE	09/10/2017
DRAWING No.	
DRAWN BY	



Tile Ref: GG89

© Crown copyright. All rights reserved
Leicestershire County Council
Licence No. 100019271 2017

SCALE	1 : 1250
DATE	09/10/2017
DRAWING No.	
DRAWN BY	



Tile Ref: GG90

© Crown copyright. All rights reserved
 Leicestershire County Council
 Licence No. 100019271 2017

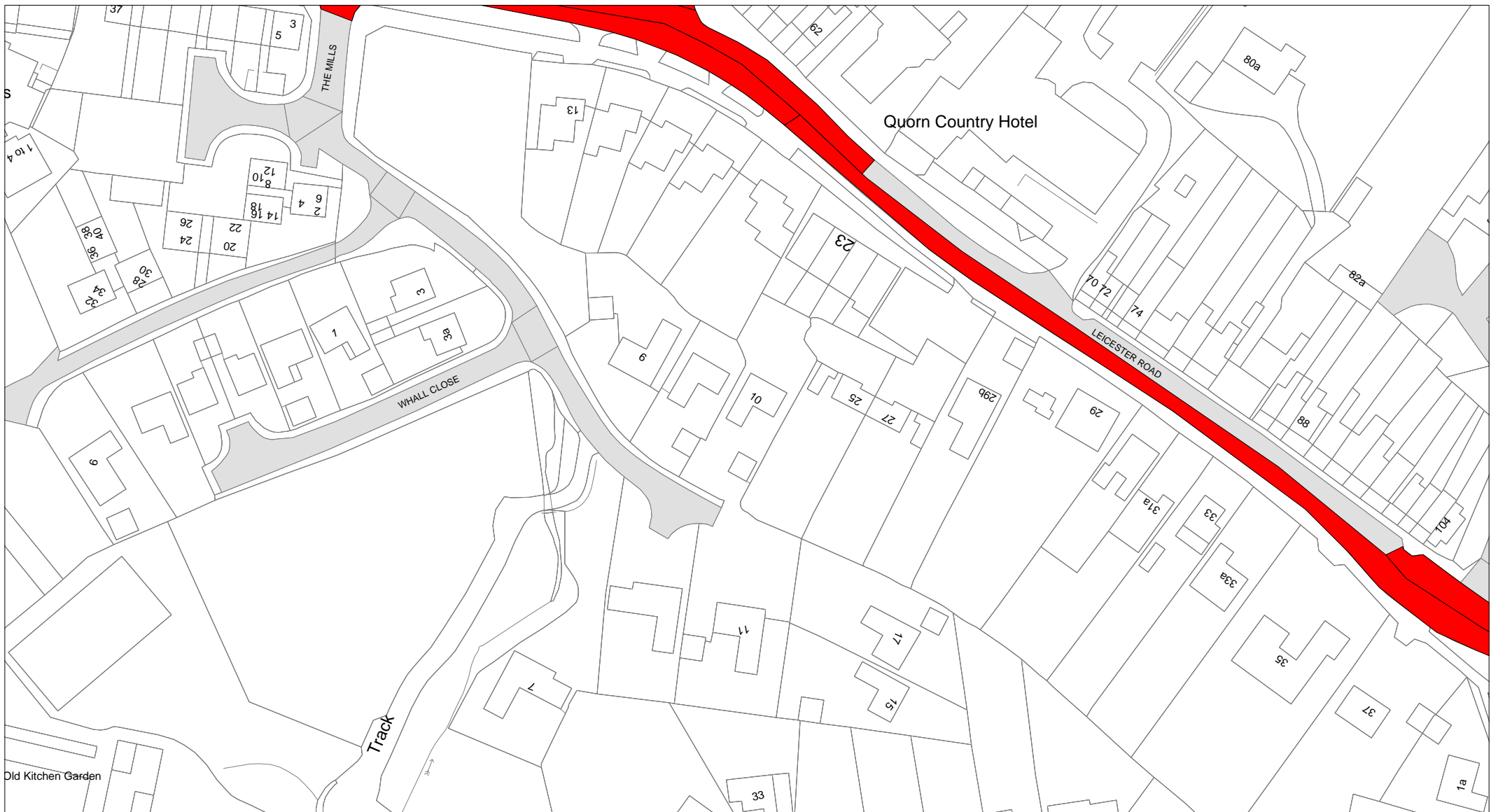
SCALE	1 : 1250
DATE	09/10/2017
DRAWING No.	
DRAWN BY	



Tile Ref: GH89

© Crown copyright. All rights reserved
 Leicestershire County Council
 Licence No. 100019271 2017

SCALE	1 : 1250
DATE	09/10/2017
DRAWING No.	
DRAWN BY	



© Crown copyright. All rights reserved
 Leicestershire County Council
 Licence No. 100019271 2017

Tile Ref: GH90

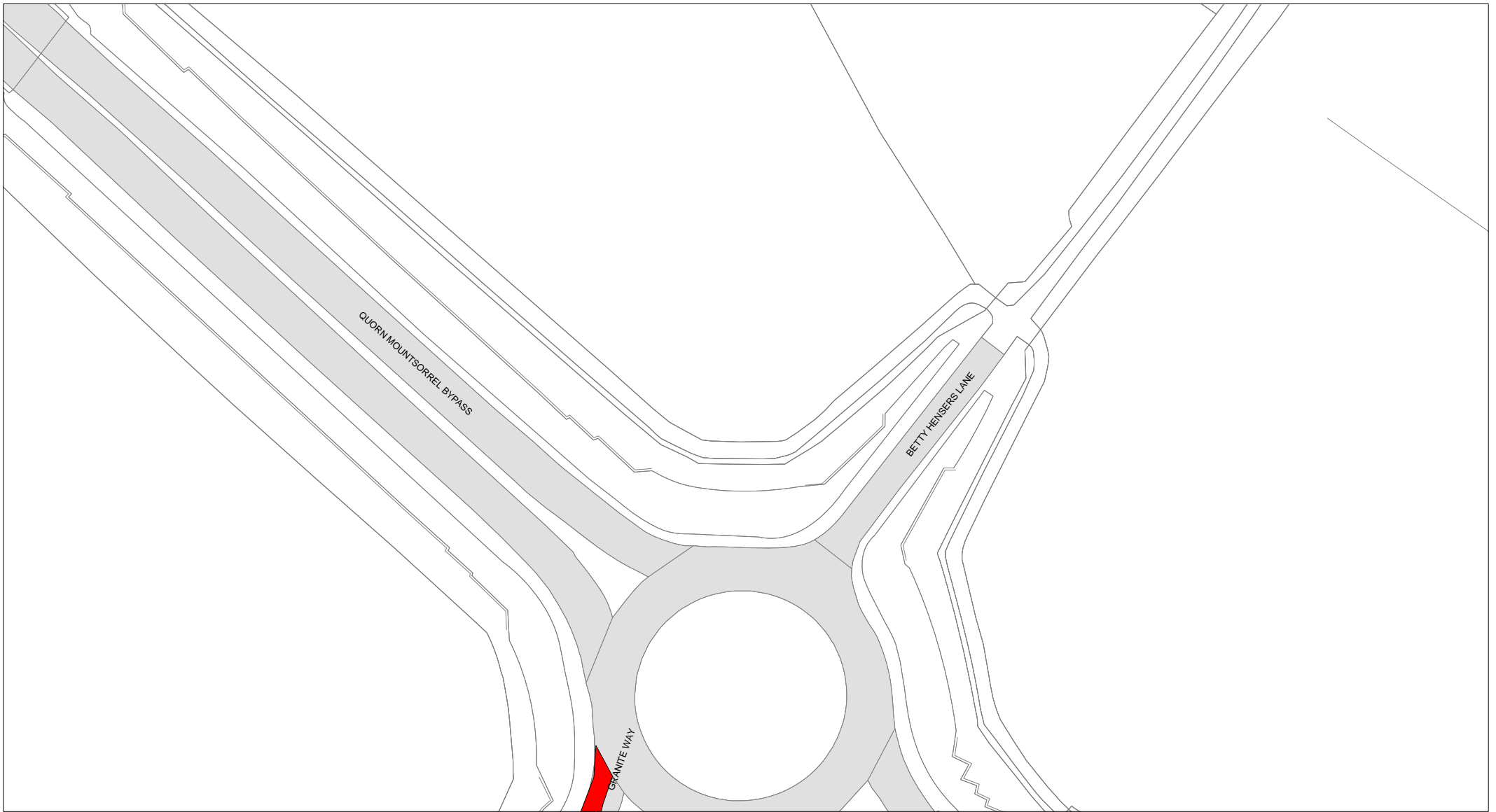
SCALE	1 : 1250
DATE	09/10/2017
DRAWING No.	
DRAWN BY	



© Crown copyright. All rights reserved
Leicestershire County Council
Licence No. 100019271 2017

Tile Ref: GH91

SCALE	1 : 1250
DATE	09/10/2017
DRAWING No.	
DRAWN BY	



© Crown copyright. All rights reserved
Leicestershire County Council
Licence No. 100019271 2017

Tile Ref: GH94

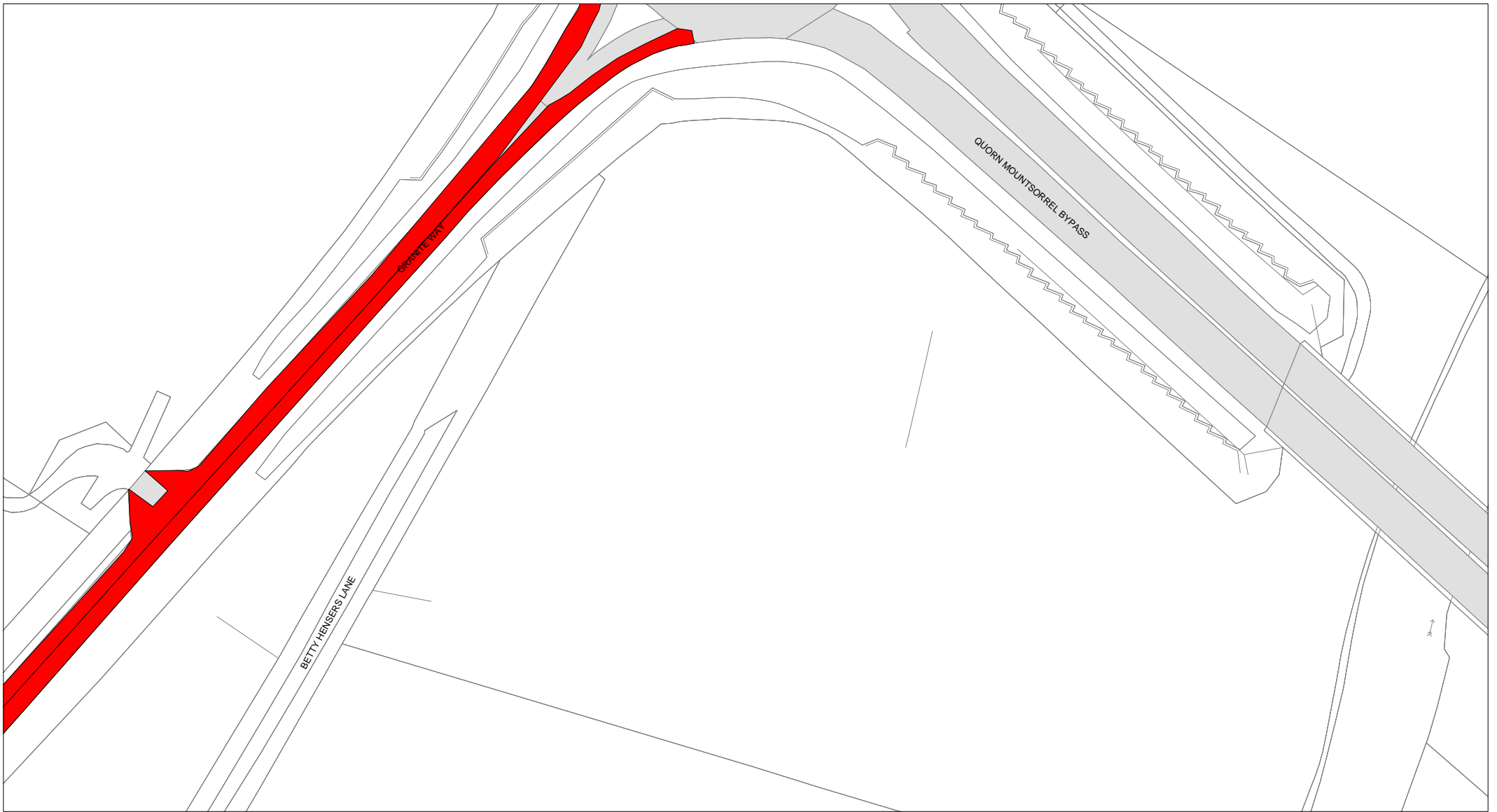
SCALE	1 : 1250
DATE	09/10/2017
DRAWING No.	
DRAWN BY	



Tile Ref: G193

© Crown copyright. All rights reserved
Leicestershire County Council
Licence No. 100019271 2017

SCALE	1 : 1250
DATE	09/10/2017
DRAWING No.	
DRAWN BY	



Tile Ref: G194

© Crown copyright. All rights reserved
 Leicestershire County Council
 Licence No. 100019271 2017

SCALE	1 : 1250
DATE	09/10/2017
DRAWING No.	
DRAWN BY	



Freeway Farm

LOUGHBOROUGH ROAD

GRANITE WAY

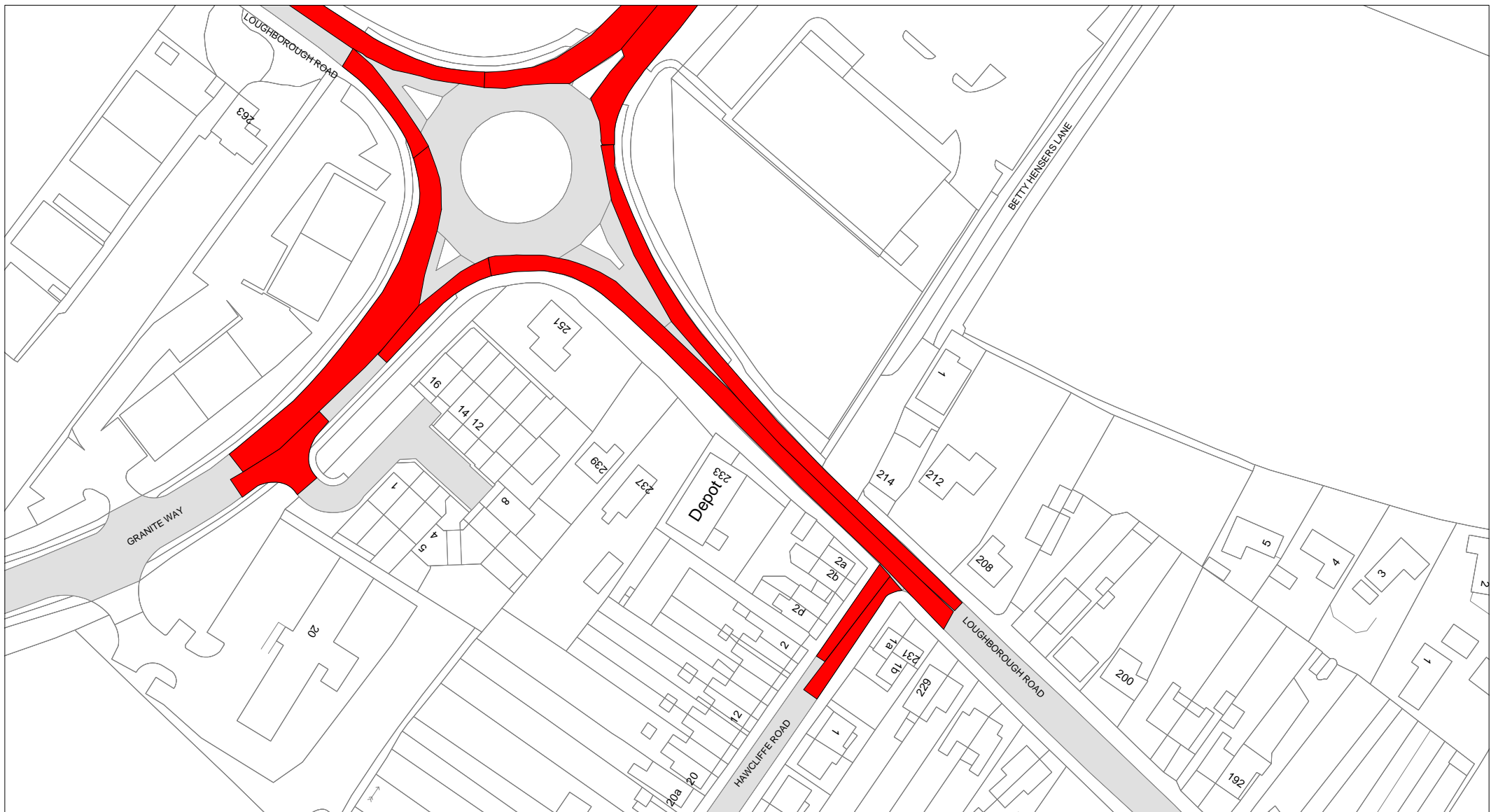
BETTY HENSERS LANE



Tile Ref: GJ93

© Crown copyright. All rights reserved
Leicestershire County Council
Licence No. 100019271 2017

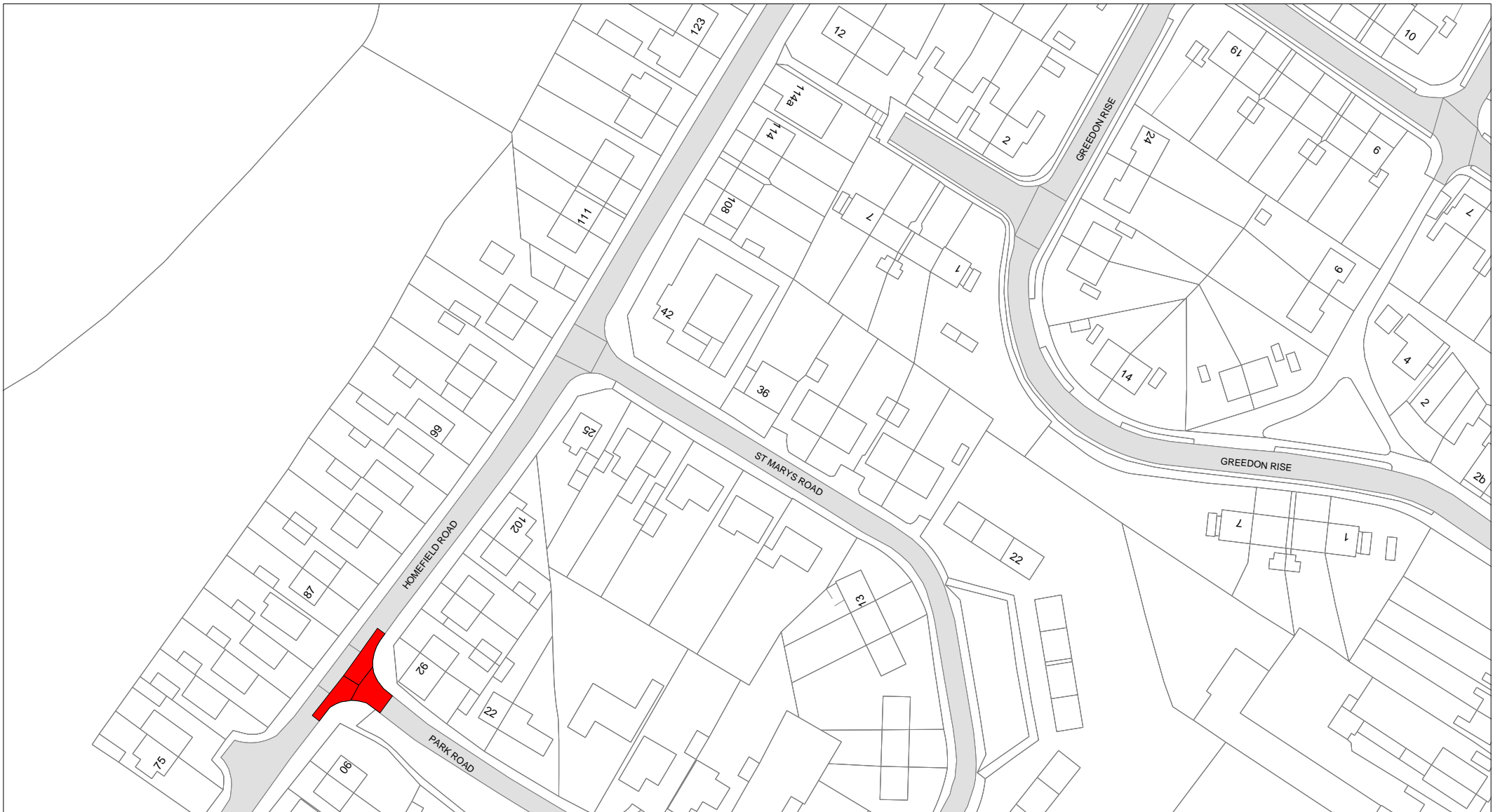
SCALE	1 : 1250
DATE	09/10/2017
DRAWING No.	
DRAWN BY	



Tile Ref: GK93

© Crown copyright. All rights reserved
 Leicestershire County Council
 Licence No. 100019271 2017

SCALE	1 : 1250
DATE	09/10/2017
DRAWING No.	
DRAWN BY	



© Crown copyright. All rights reserved
 Leicestershire County Council
 Licence No. 100019271 2017

Tile Ref: GK101

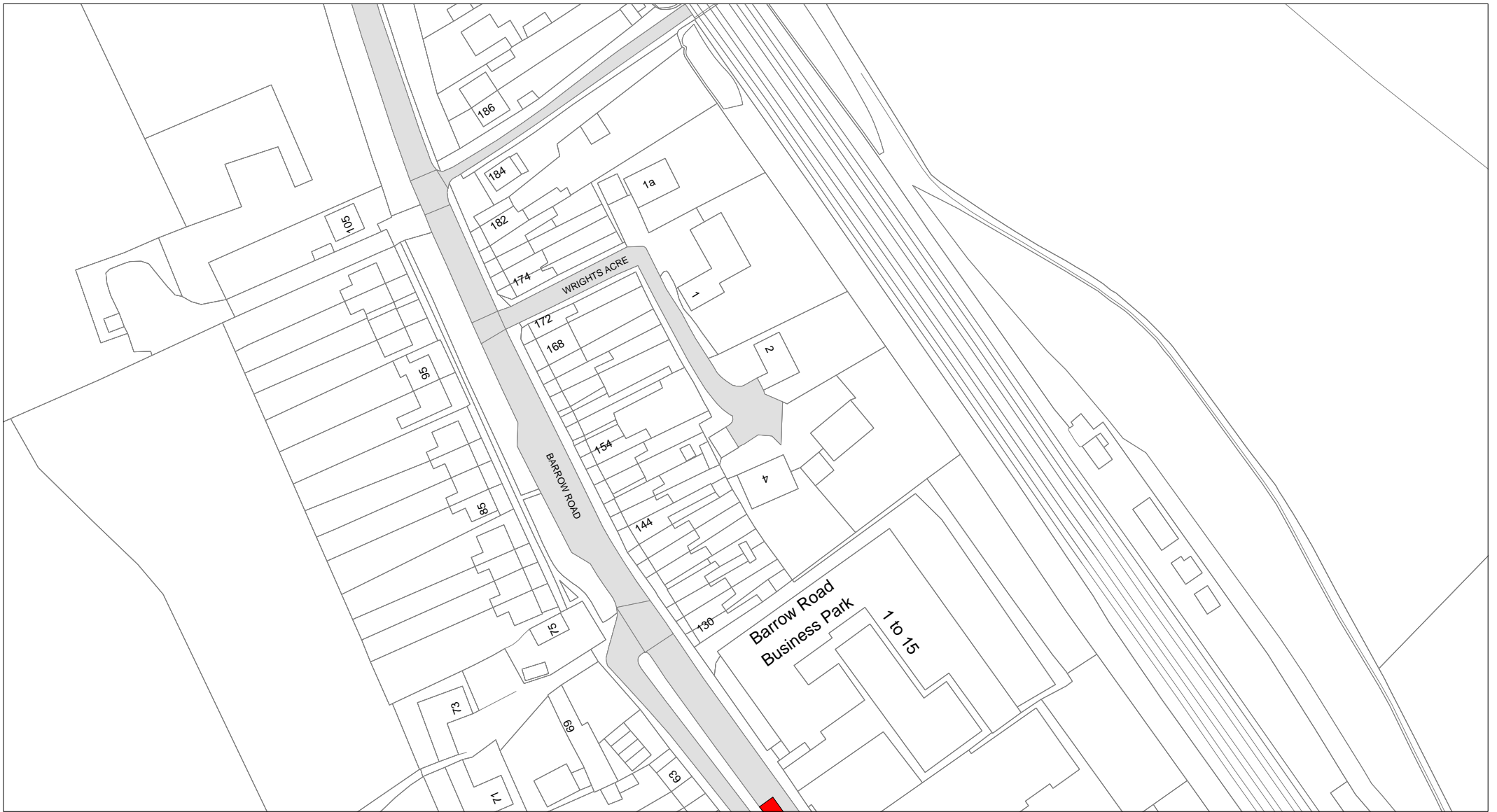
SCALE	1 : 1250
DATE	09/10/2017
DRAWING No.	
DRAWN BY	



Tile Ref: GK102

© Crown copyright. All rights reserved
 Leicestershire County Council
 Licence No. 100019271 2017

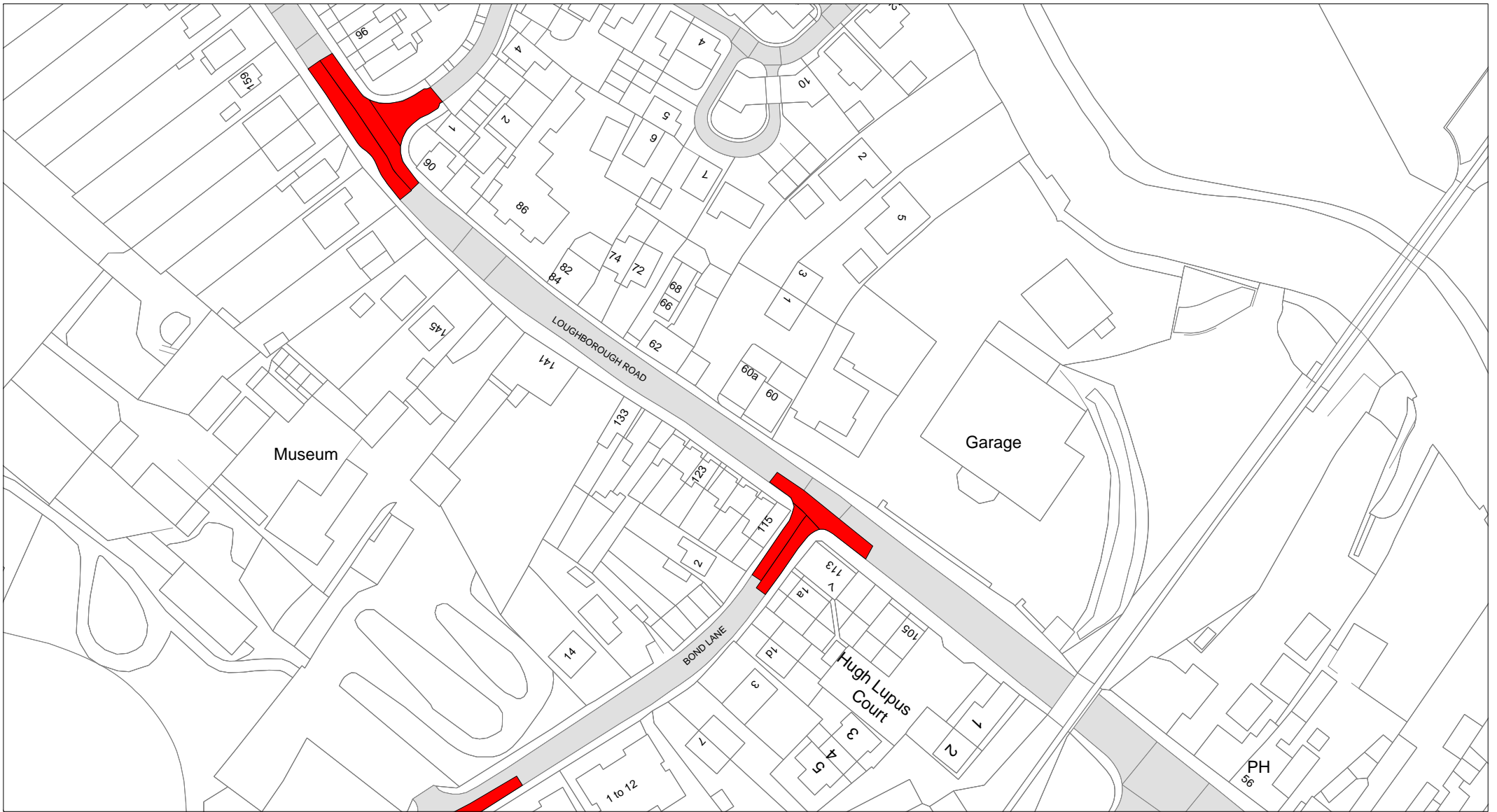
SCALE	1 : 1250
DATE	09/10/2017
DRAWING No.	
DRAWN BY	



Tile Ref: GL100

© Crown copyright. All rights reserved
 Leicestershire County Council
 Licence No. 100019271 2017

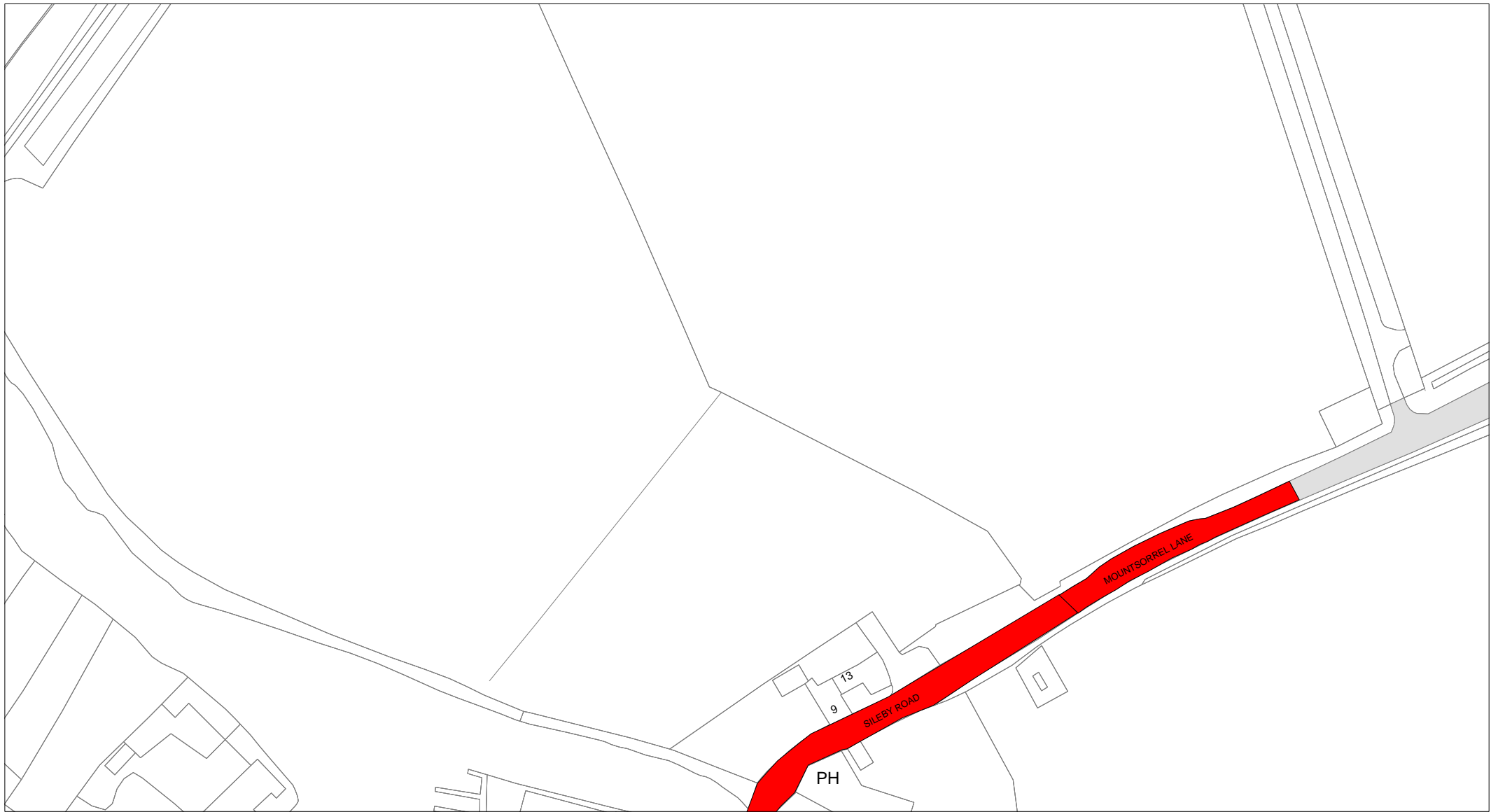
SCALE	1 : 1250
DATE	09/10/2017
DRAWING No.	
DRAWN BY	



© Crown copyright. All rights reserved
 Leicestershire County Council
 Licence No. 100019271 2017

Tile Ref: GM94

SCALE	1 : 1250
DATE	09/10/2017
DRAWING No.	
DRAWN BY	



© Crown copyright. All rights reserved
Leicestershire County Council
Licence No. 100019271 2017

Tile Ref: GM95

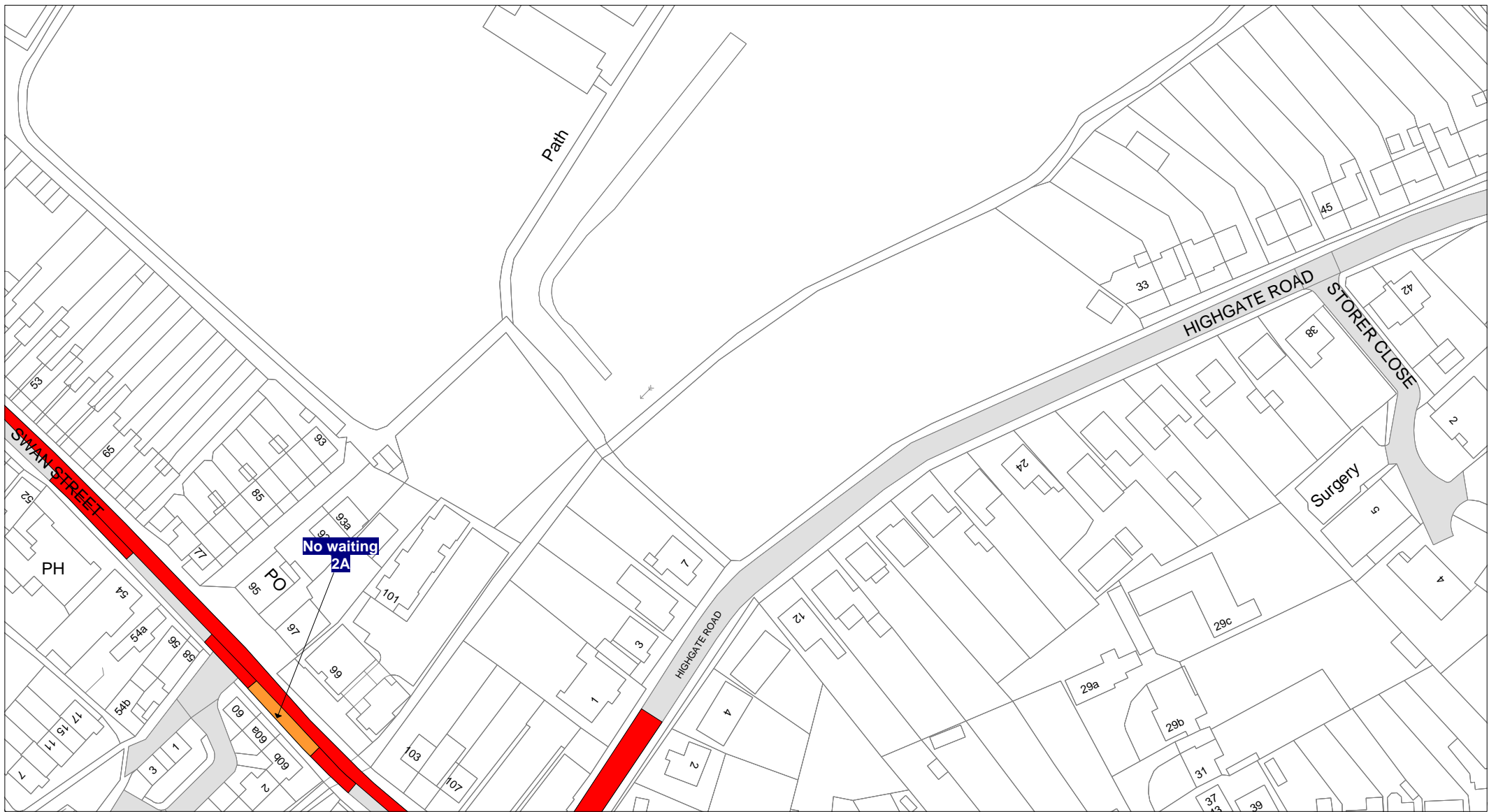
SCALE	1 : 1250
DATE	09/10/2017
DRAWING No.	
DRAWN BY	



Tile Ref: GM101

© Crown copyright. All rights reserved
 Leicestershire County Council
 Licence No. 100019271 2017

SCALE	1 : 1250
DATE	09/10/2017
DRAWING No.	
DRAWN BY	



Tile Ref: GM102

© Crown copyright. All rights reserved
 Leicestershire County Council
 Licence No. 100019271 2017

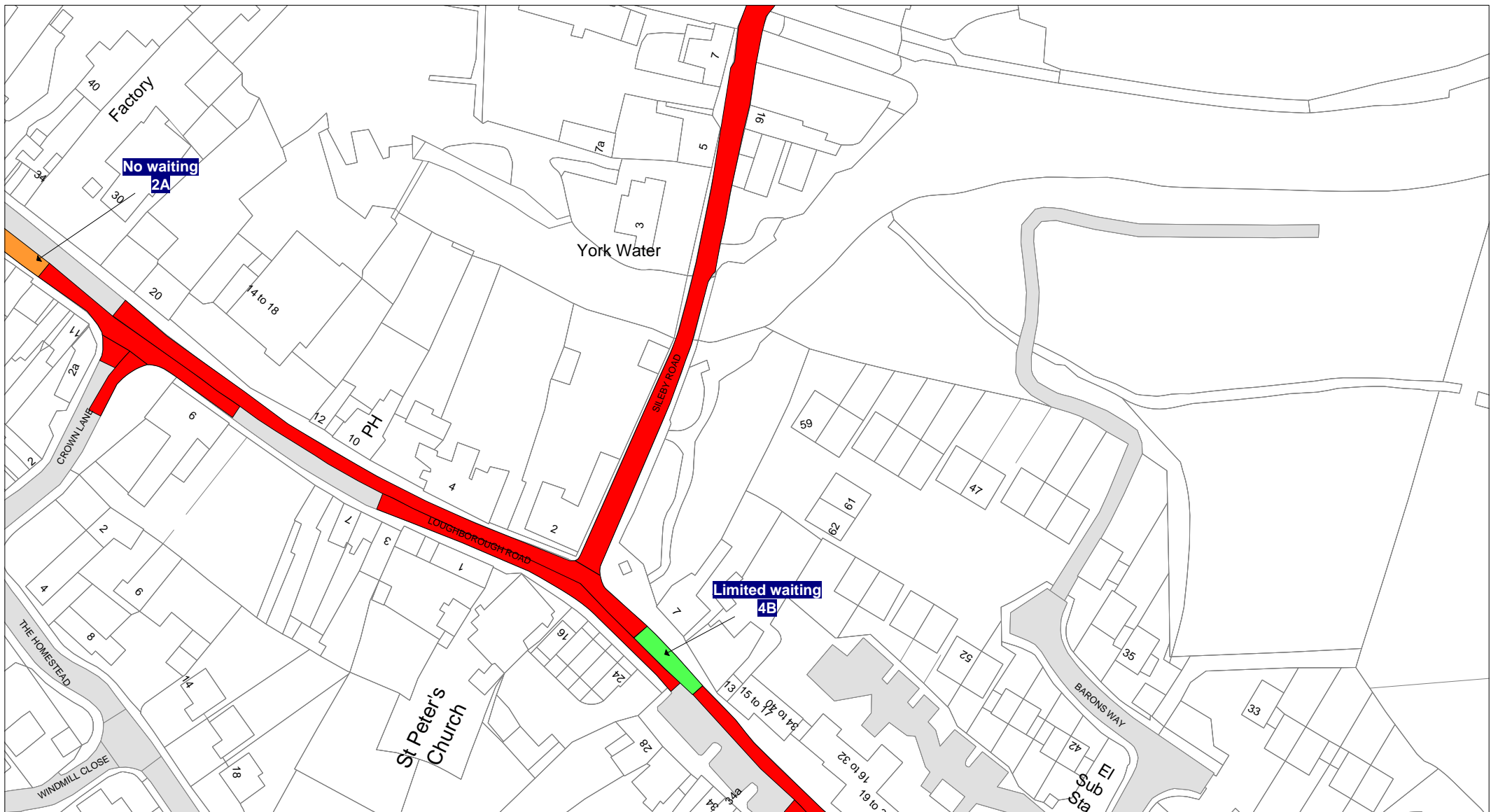
SCALE	1 : 1250
DATE	09/10/2017
DRAWING No.	
DRAWN BY	



© Crown copyright. All rights reserved
 Leicestershire County Council
 Licence No. 100019271 2017

Tile Ref: GN94

SCALE	1 : 1250
DATE	09/10/2017
DRAWING No.	
DRAWN BY	



**Leicestershire
County Council**

Tile Ref: GN95

© Crown copyright. All rights reserved
Leicestershire County Council
Licence No. 100019271 2017

SCALE

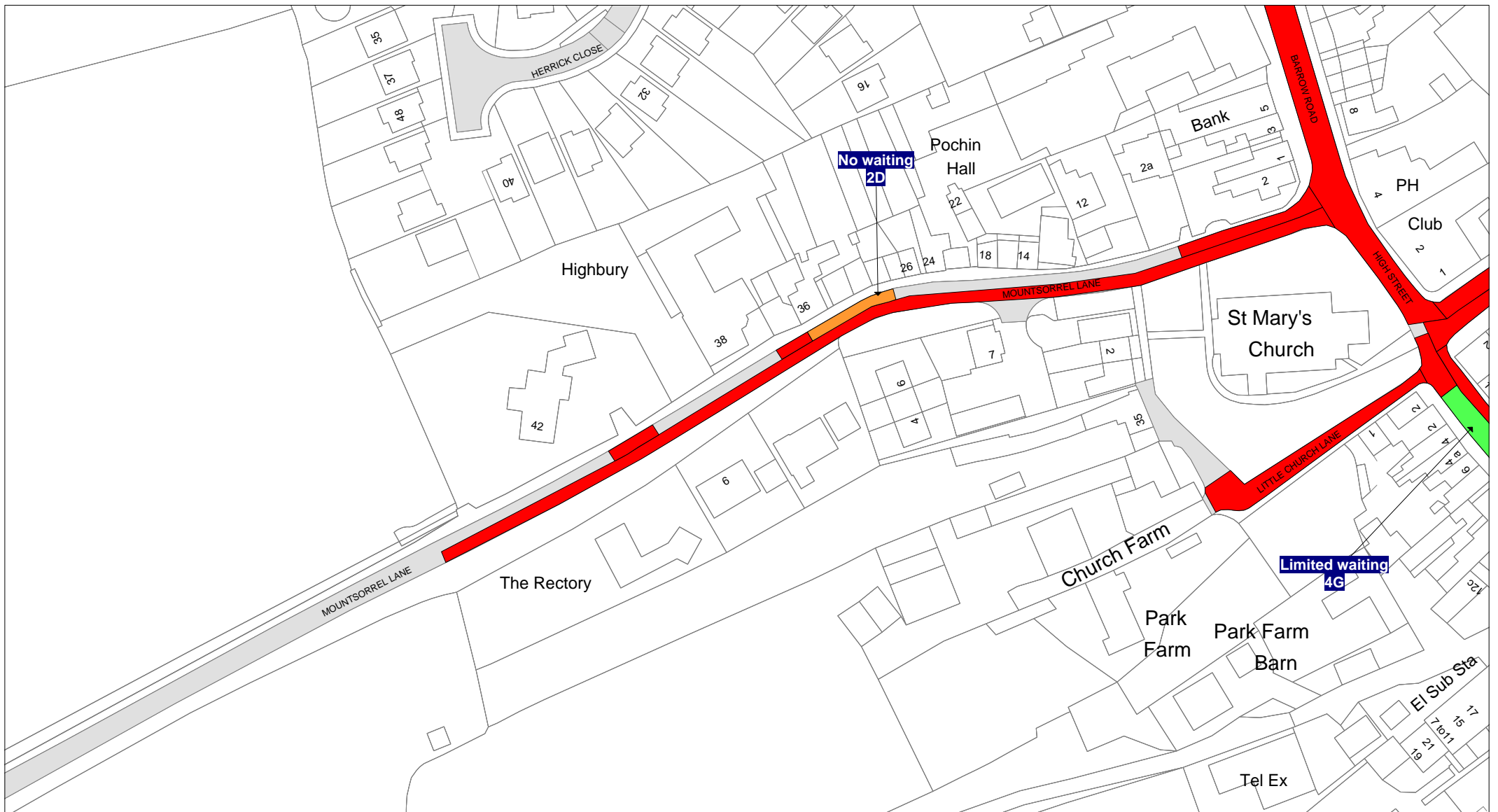
1 : 1250

DATE

09/10/2017

DRAWING No.

DRAWN BY

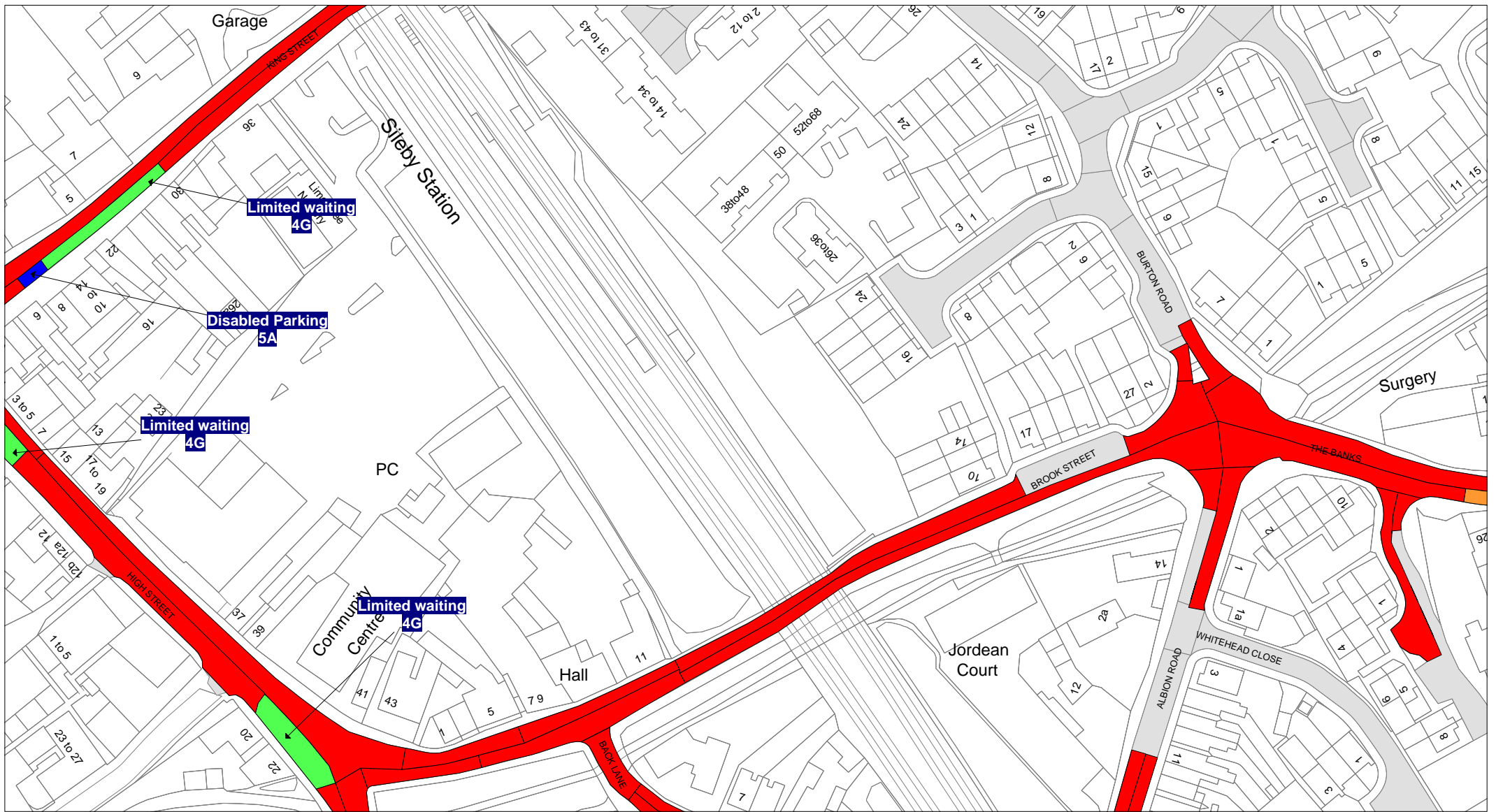


**Leicestershire
County Council**

Tile Ref: GN100

© Crown copyright. All rights reserved
Leicestershire County Council
Licence No. 100019271 2017

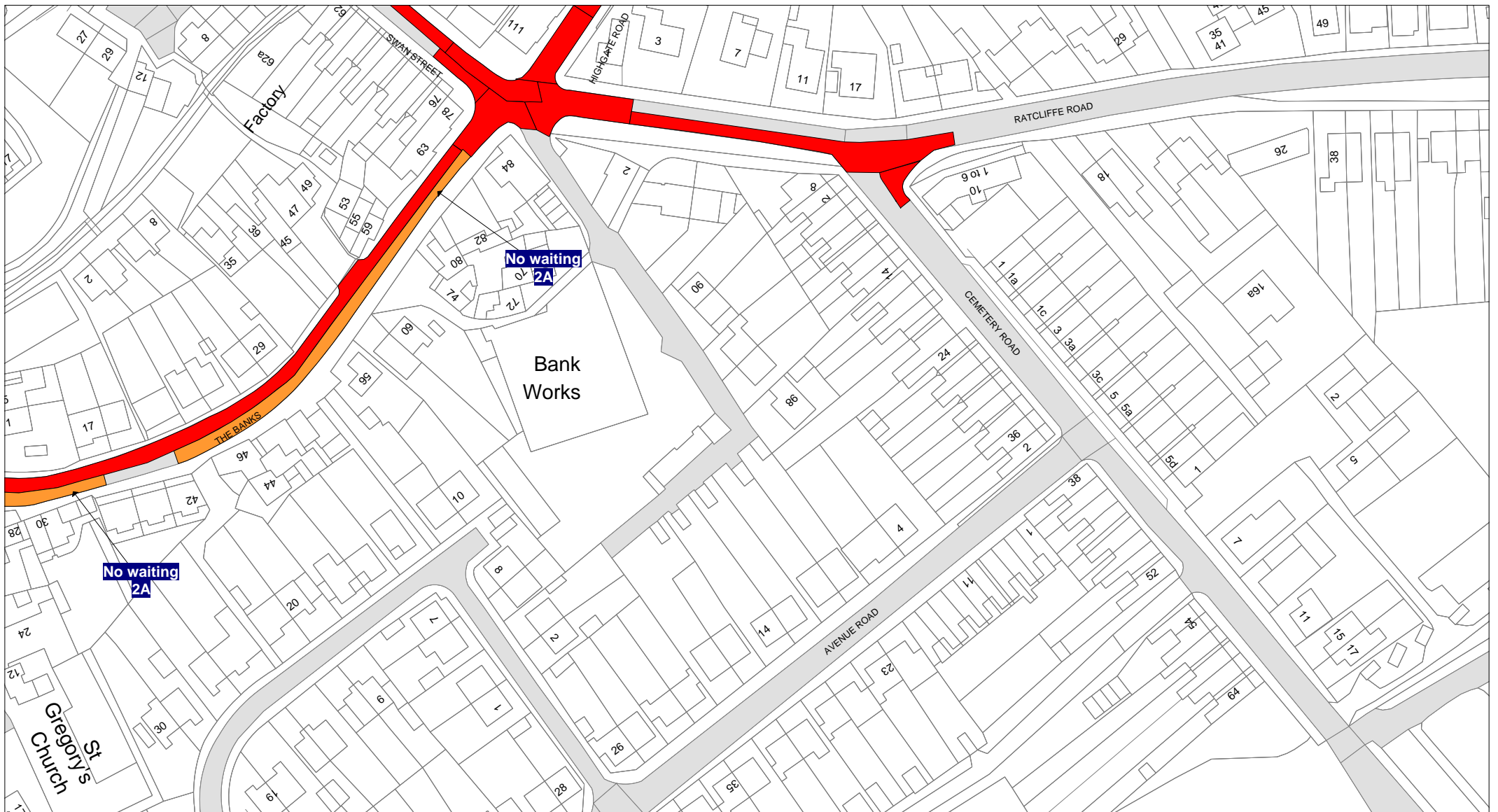
SCALE	1 : 1250
DATE	09/10/2017
DRAWING No.	
DRAWN BY	



Tile Ref: GN101

© Crown copyright. All rights reserved
 Leicestershire County Council
 Licence No. 100019271 2017

SCALE	1 : 1250
DATE	09/10/2017
DRAWING No.	
DRAWN BY	



**Leicestershire
County Council**

© Crown copyright. All rights reserved
Leicestershire County Council
Licence No. 100019271 2017

Tile Ref: GN102

SCALE


1 : 1250

DATE

09/10/2017

DRAWING No.

DRAWN BY



© Crown copyright. All rights reserved
Leicestershire County Council
Licence No. 100019271 2017

Tile Ref: GO78

SCALE	1 : 1250
DATE	09/10/2017
DRAWING No.	
DRAWN BY	



Brook Road Farm

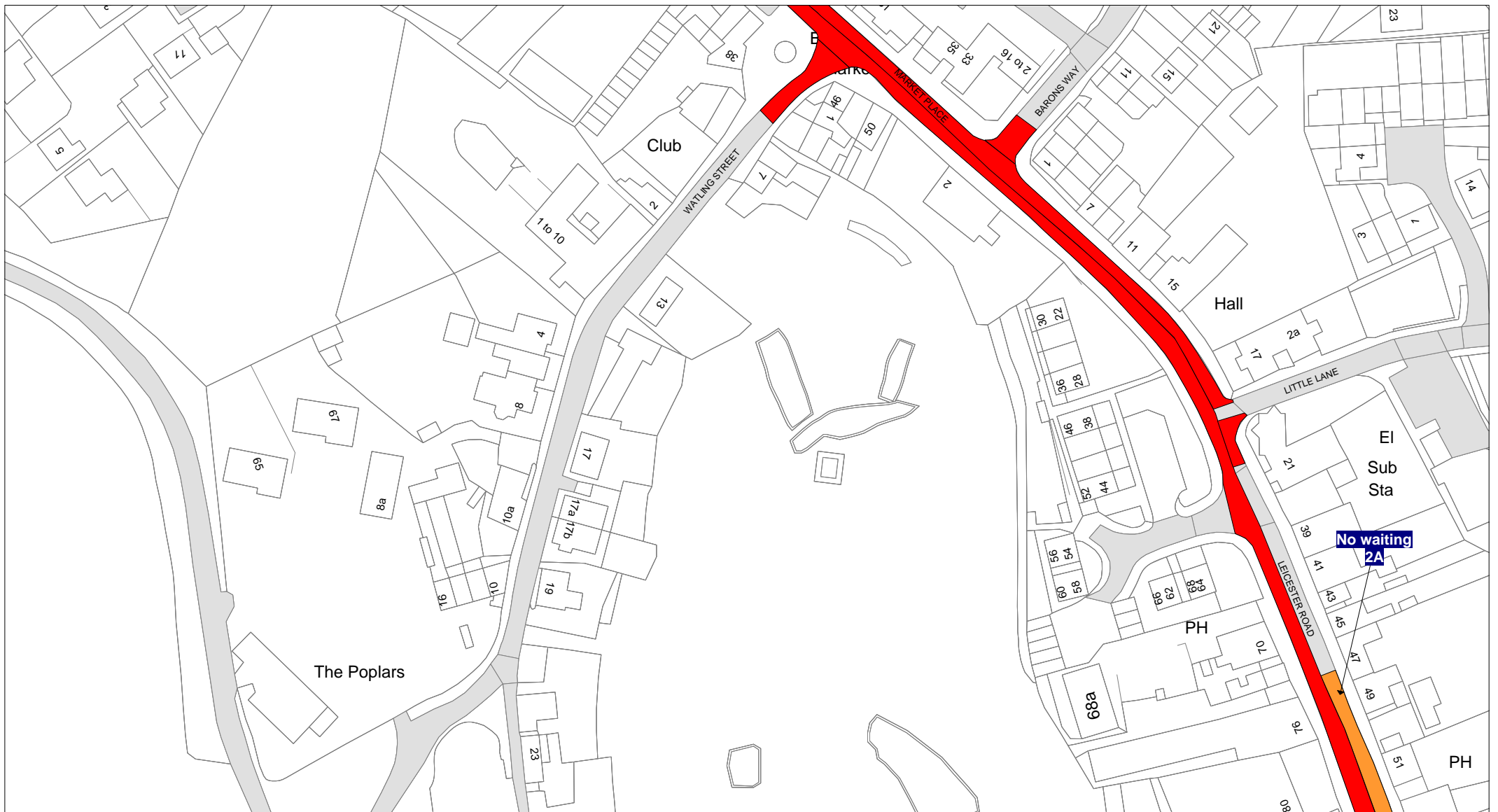
FOREST ROAD



© Crown copyright. All rights reserved
 Leicestershire County Council
 Licence No. 100019271 2017

Tile Ref: GO80

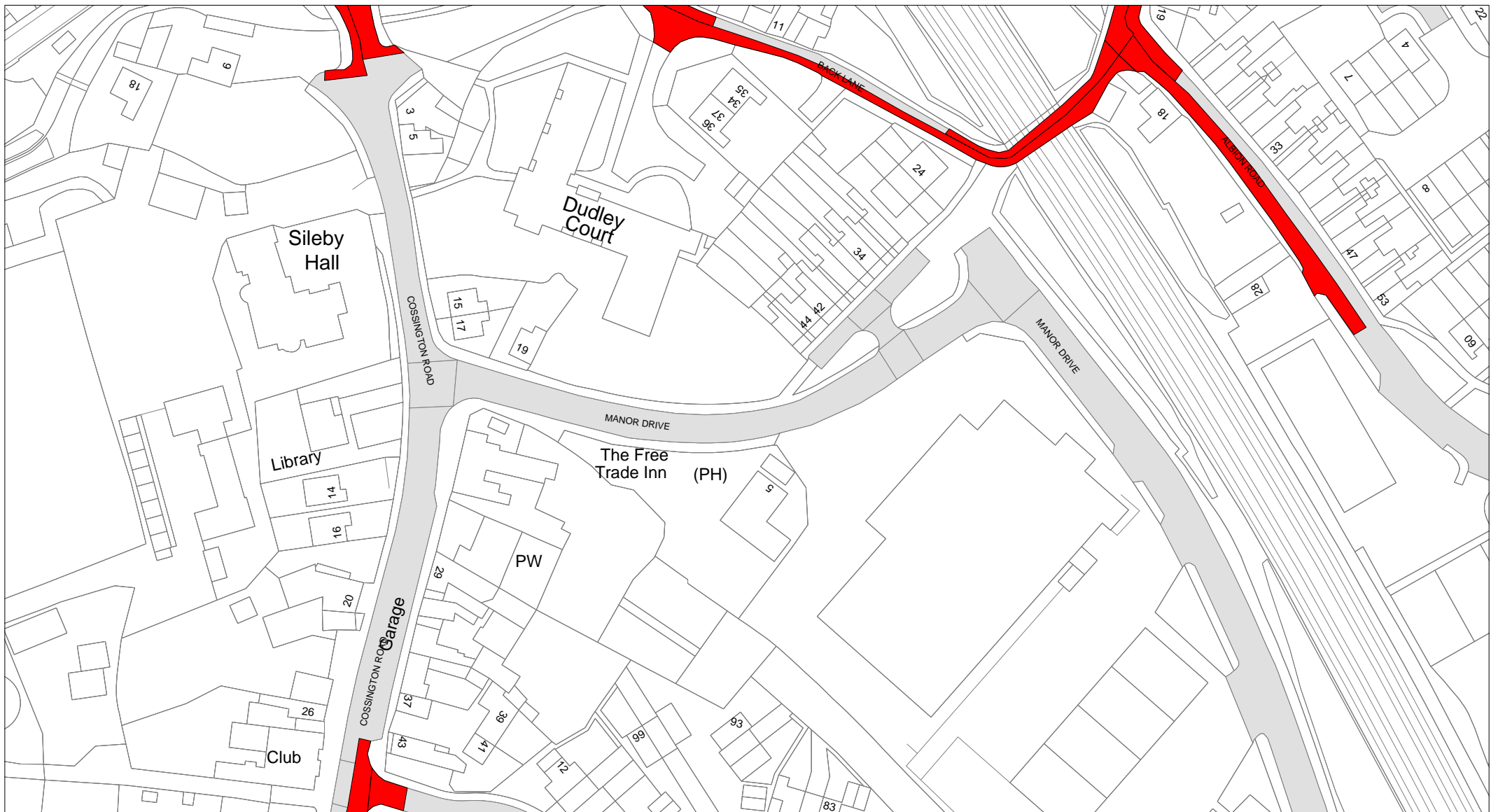
SCALE	1 : 1250
DATE	09/10/2017
DRAWING No.	
DRAWN BY	



Tile Ref: GO95

© Crown copyright. All rights reserved
 Leicestershire County Council
 Licence No. 100019271 2017

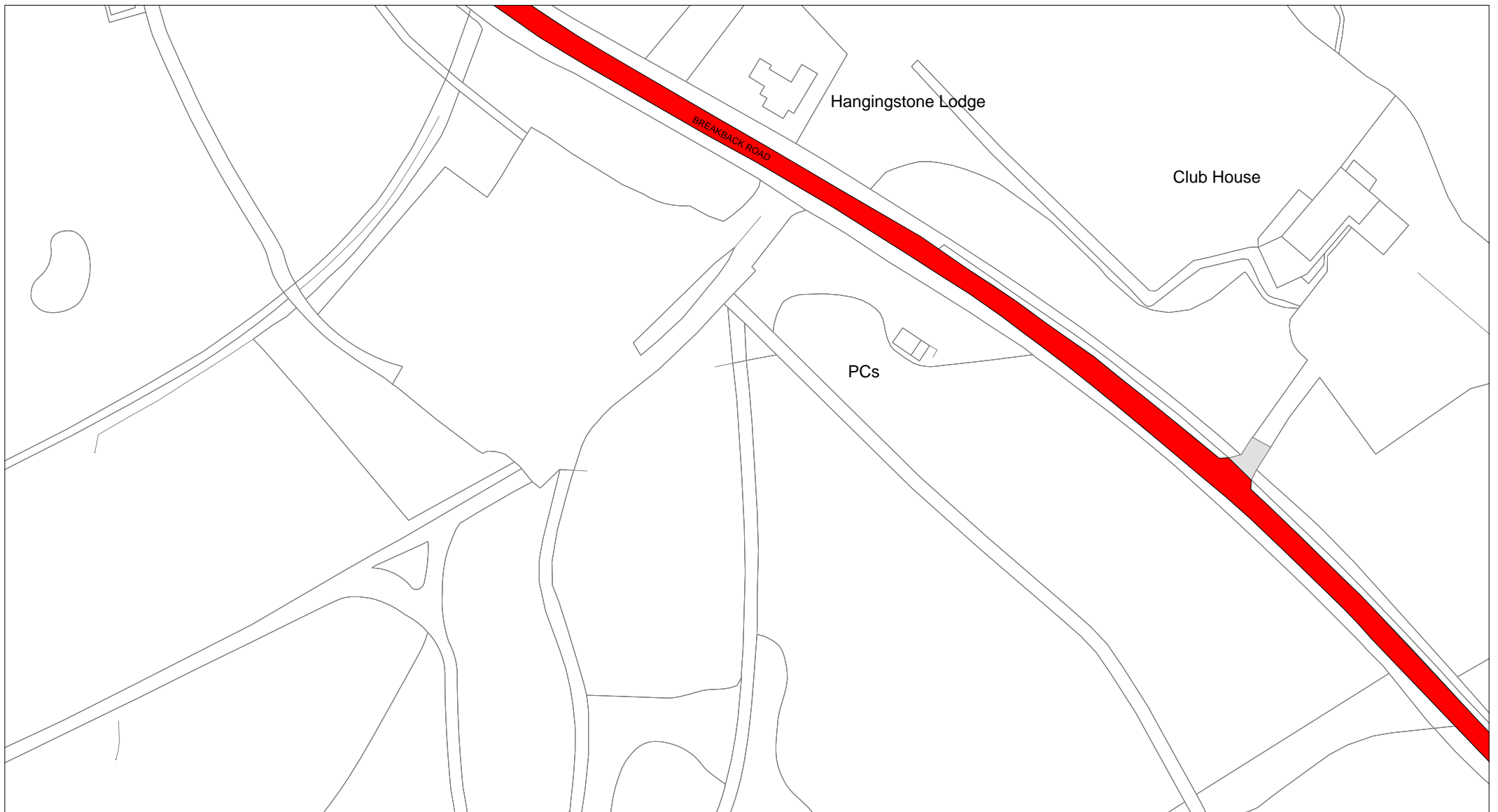
SCALE	1 : 1250
DATE	09/10/2017
DRAWING No.	
DRAWN BY	



Tile Ref: GO101

© Crown copyright. All rights reserved
 Leicestershire County Council
 Licence No. 100019271 2017

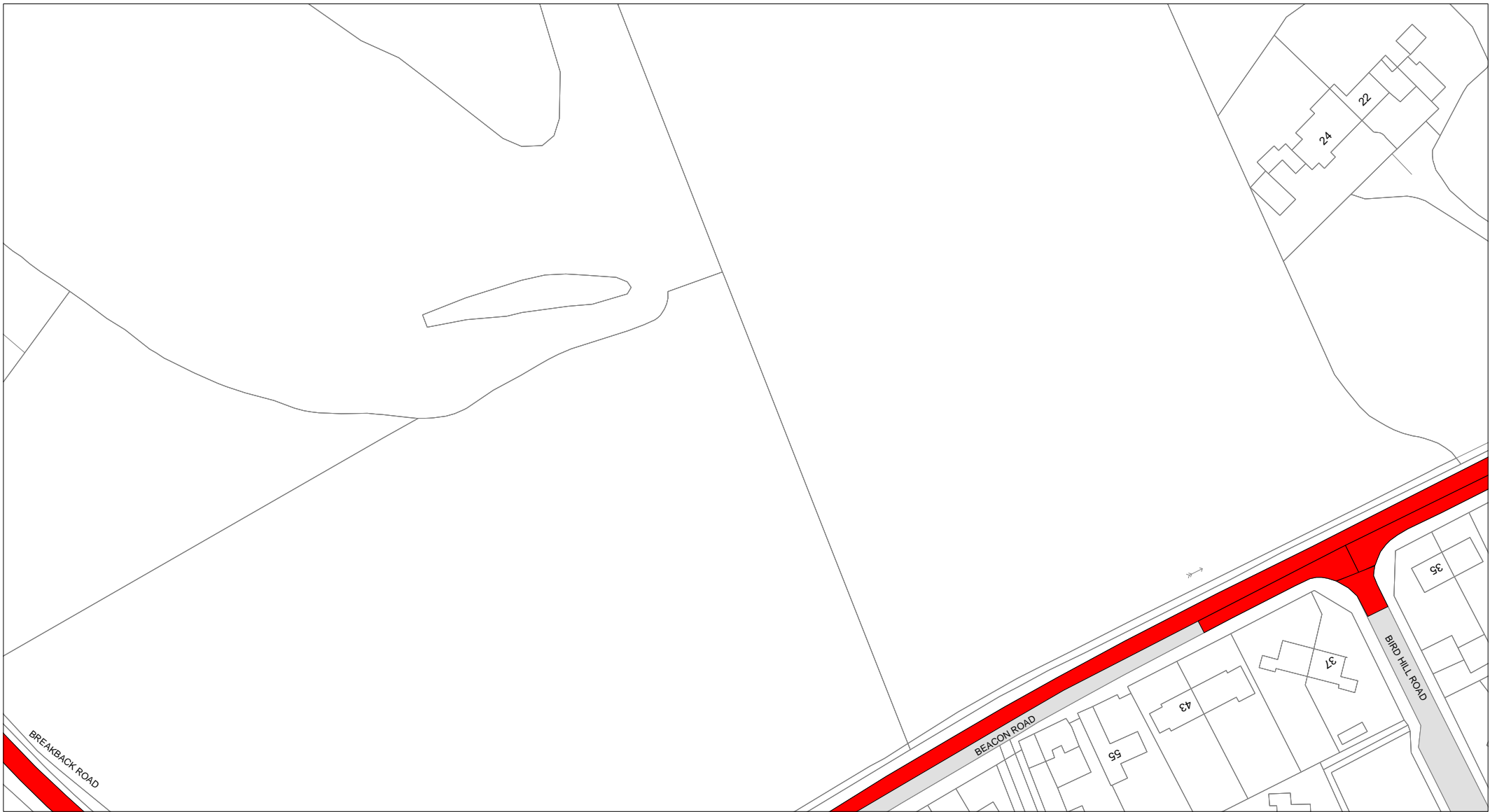
SCALE	1 : 1250
DATE	09/10/2017
DRAWING No.	
DRAWN BY	



© Crown copyright. All rights reserved
Leicestershire County Council
Licence No. 100019271 2017

Tile Ref: GP78

SCALE	1 : 1250
DATE	09/10/2017
DRAWING No.	
DRAWN BY	



Tile Ref: GP79

© Crown copyright. All rights reserved
 Leicestershire County Council
 Licence No. 100019271 2017

SCALE	1 : 1250
DATE	09/10/2017
DRAWING No.	
DRAWN BY	

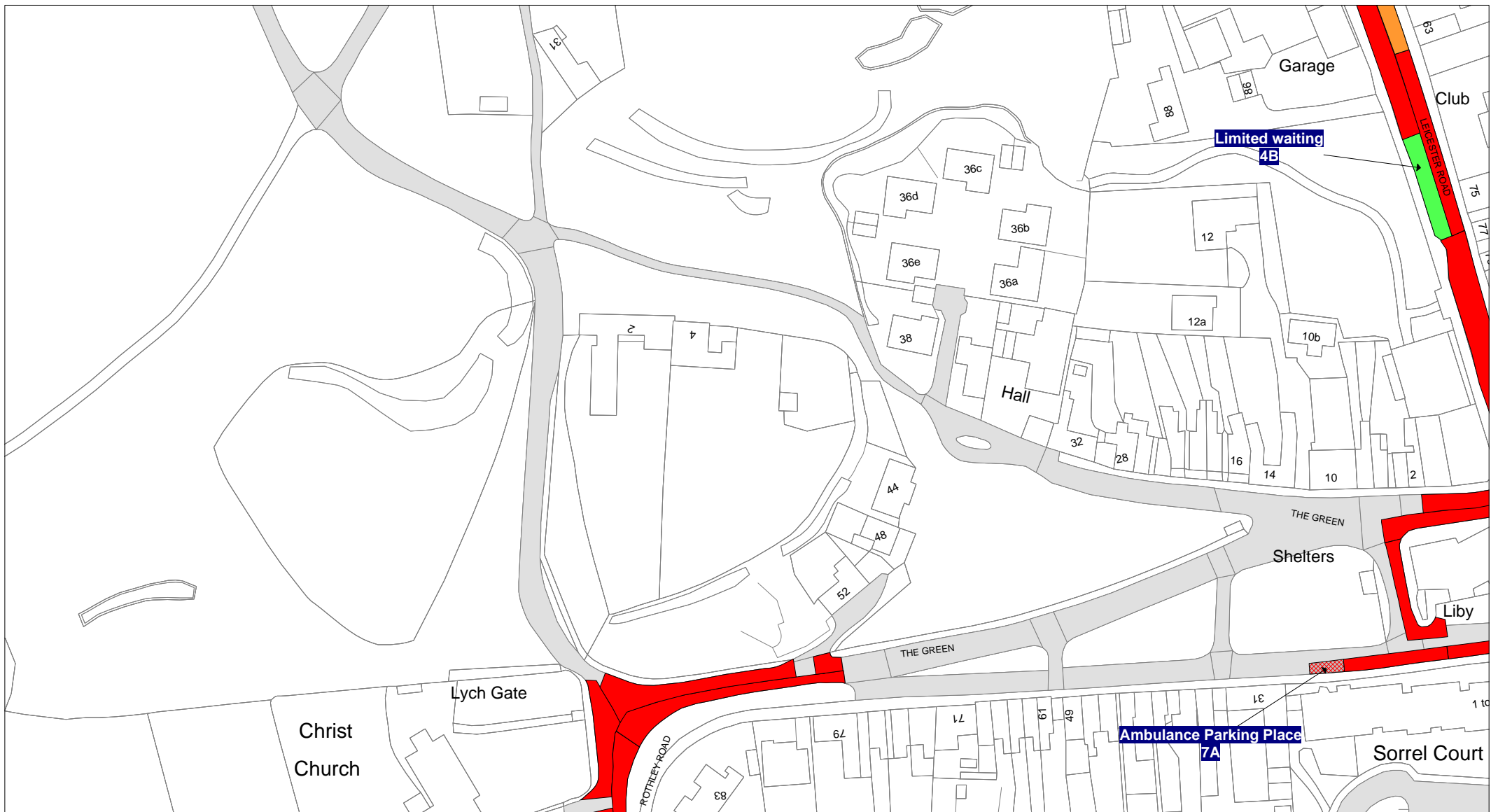


**Leicestershire
County Council**

Tile Ref: GP80

© Crown copyright. All rights reserved
Leicestershire County Council
Licence No. 100019271 2017

SCALE	1 : 1250
DATE	09/10/2017
DRAWING No.	
DRAWN BY	



Tile Ref: GP95

© Crown copyright. All rights reserved
 Leicestershire County Council
 Licence No. 100019271 2017

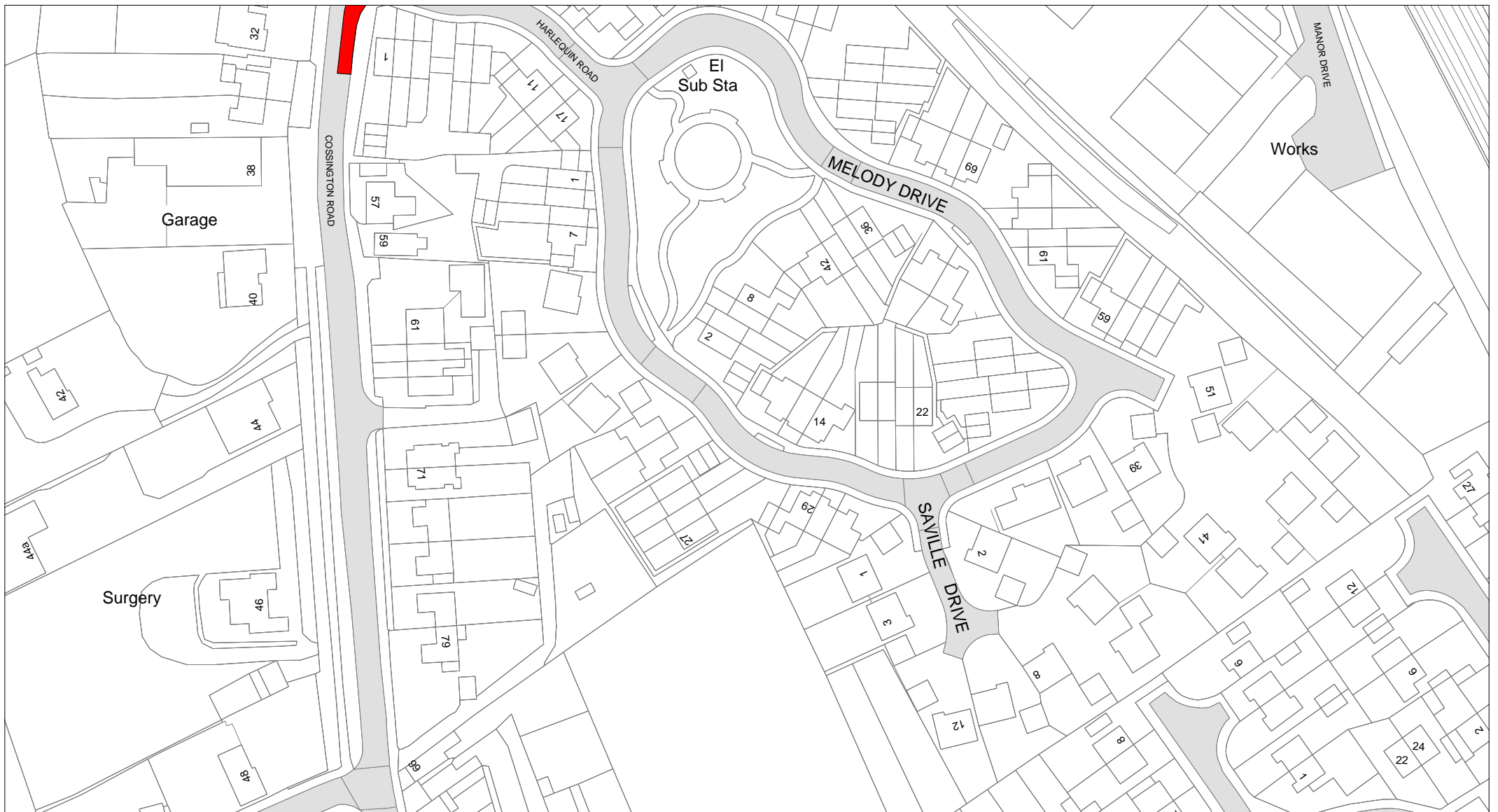
SCALE	1 : 1250
DATE	09/10/2017
DRAWING No.	
DRAWN BY	



Tile Ref: GP96

© Crown copyright. All rights reserved
 Leicestershire County Council
 Licence No. 100019271 2017

SCALE	1 : 1250
DATE	09/10/2017
DRAWING No.	
DRAWN BY	



Tile Ref: GP101

© Crown copyright. All rights reserved
Leicestershire County Council
Licence No. 100019271 2017

SCALE	1 : 1250
DATE	09/10/2017
DRAWING No.	
DRAWN BY	



© Crown copyright. All rights reserved
Leicestershire County Council
Licence No. 100019271 2017

Tile Ref: GQ79

SCALE

1 : 1250

DATE

09/10/2017

DRAWING No.

DRAWN BY



Tile Ref: GQ95

© Crown copyright. All rights reserved
 Leicestershire County Council
 Licence No. 100019271 2017

SCALE	1 : 1250
DATE	09/10/2017
DRAWING No.	
DRAWN BY	



Tile Ref: GQ96

© Crown copyright. All rights reserved
Leicestershire County Council
Licence No. 100019271 2017

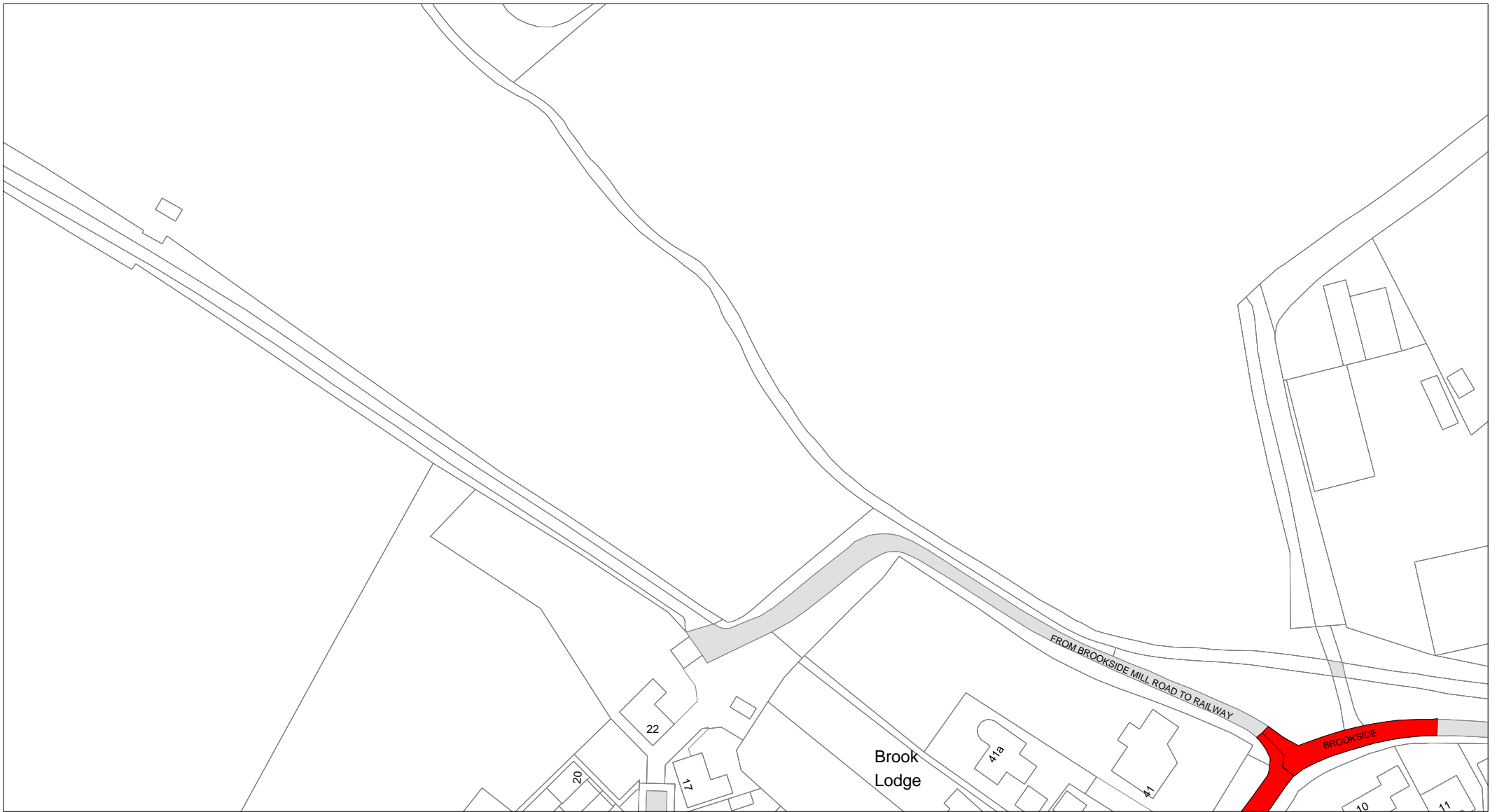
SCALE	1 : 1250
DATE	09/10/2017
DRAWING No.	
DRAWN BY	



Tile Ref: GQ101

© Crown copyright. All rights reserved
 Leicestershire County Council
 Licence No. 100019271 2017

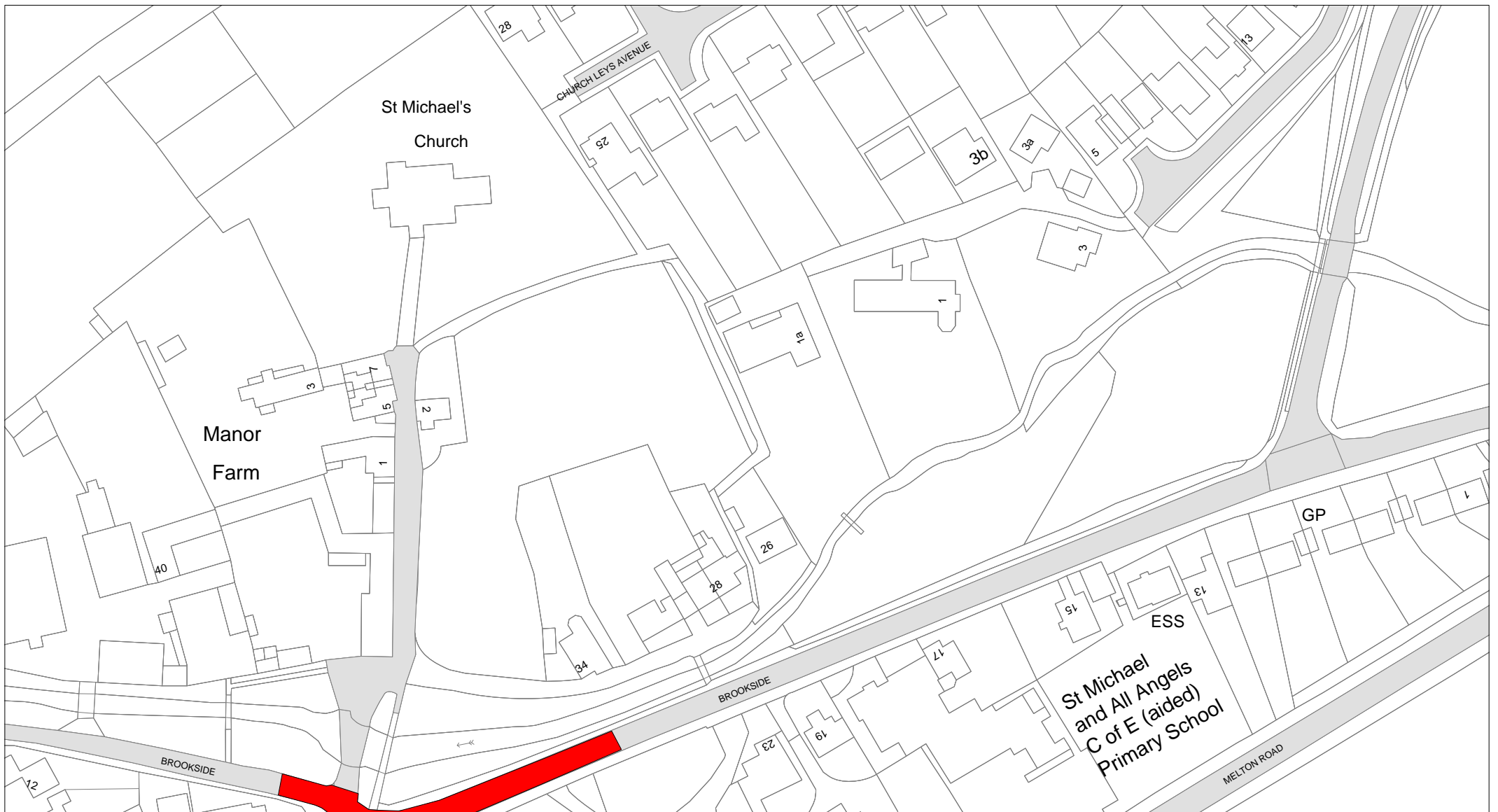
SCALE	1 : 1250
DATE	09/10/2017
DRAWING No.	
DRAWN BY	



© Crown copyright. All rights reserved
Leicestershire County Council
Licence No. 100019271 2017

Tile Ref: GQ114

SCALE	1 : 1250
DATE	09/10/2017
DRAWING No.	
DRAWN BY	



© Crown copyright. All rights reserved
 Leicestershire County Council
 Licence No. 100019271 2017

Tile Ref: GQ115

SCALE	1 : 1250
DATE	09/10/2017
DRAWING No.	
DRAWN BY	



Tile Ref: GR95

© Crown copyright. All rights reserved
 Leicestershire County Council
 Licence No. 100019271 2017

SCALE	1 : 1250
DATE	09/10/2017
DRAWING No.	
DRAWN BY	



Tile Ref: GR101

© Crown copyright. All rights reserved
 Leicestershire County Council
 Licence No. 100019271 2017

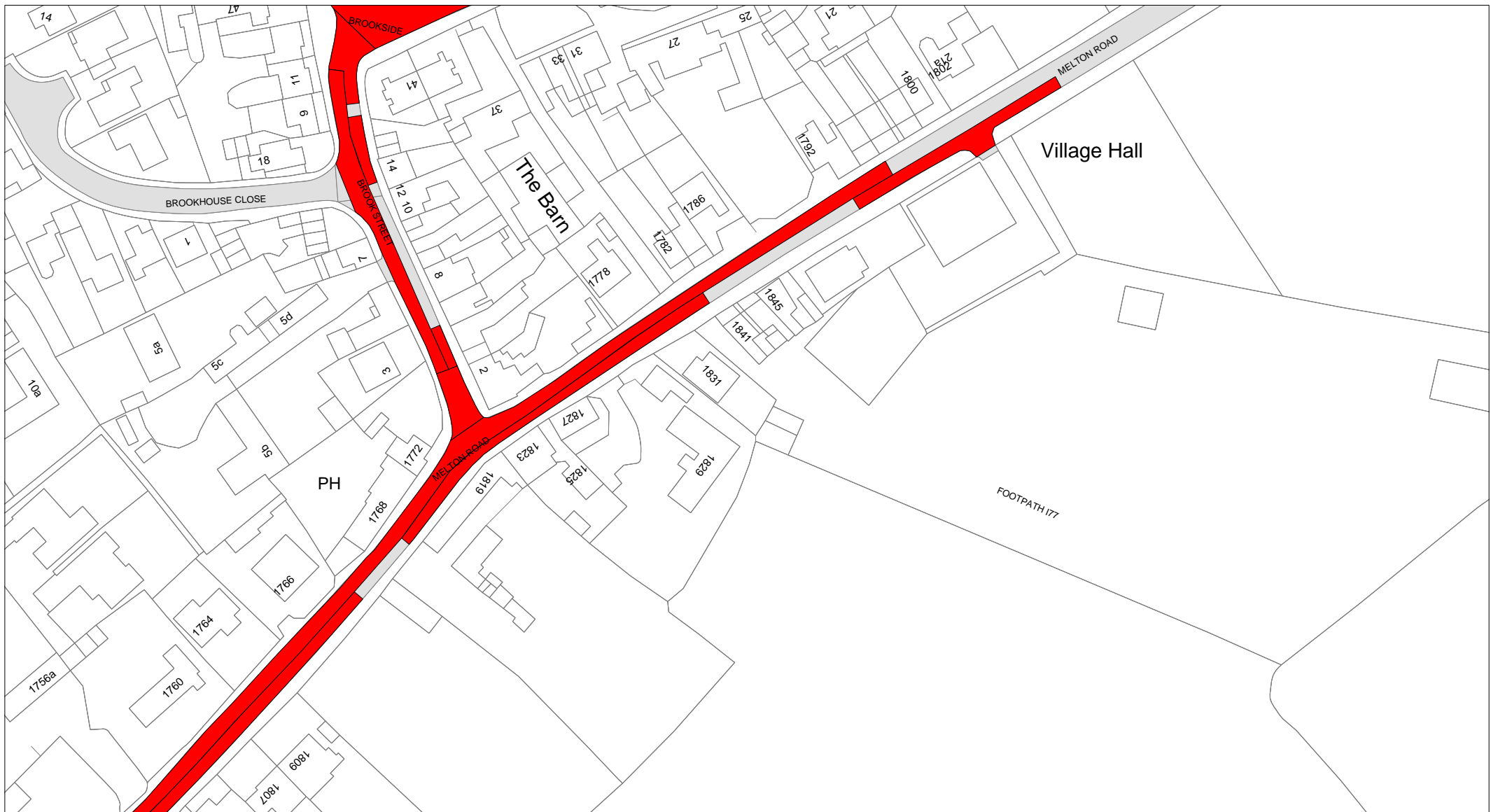
SCALE	1 : 1250
DATE	09/10/2017
DRAWING No.	
DRAWN BY	



© Crown copyright. All rights reserved
Leicestershire County Council
Licence No. 100019271 2017

Tile Ref: GR114

SCALE	1 : 1250
DATE	09/10/2017
DRAWING No.	
DRAWN BY	



© Crown copyright. All rights reserved
 Leicestershire County Council
 Licence No. 100019271 2017

Tile Ref: GR115

SCALE	1 : 1250
DATE	09/10/2017
DRAWING No.	
DRAWN BY	



Tile Ref: GS80

© Crown copyright. All rights reserved
 Leicestershire County Council
 Licence No. 100019271 2017

SCALE	1 : 1250
DATE	09/10/2017
DRAWING No.	
DRAWN BY	



© Crown copyright. All rights reserved
 Leicestershire County Council
 Licence No. 100019271 2017

Tile Ref: GS81

SCALE	1 : 1250
DATE	09/10/2017
DRAWING No.	
DRAWN BY	



Tile Ref: GS95

© Crown copyright. All rights reserved
 Leicestershire County Council
 Licence No. 100019271 2017

SCALE	1 : 1250
DATE	09/10/2017
DRAWING No.	
DRAWN BY	



© Crown copyright. All rights reserved
 Leicestershire County Council
 Licence No. 100019271 2017

Tile Ref: GS114

SCALE	1 : 1250
DATE	09/10/2017
DRAWING No.	
DRAWN BY	



© Crown copyright. All rights reserved
Leicestershire County Council
Licence No. 100019271 2017

Tile Ref: GS115

SCALE

1 : 1250

DATE

09/10/2017

DRAWING No.

DRAWN BY



Tile Ref: GT80

© Crown copyright. All rights reserved
 Leicestershire County Council
 Licence No. 100019271 2017

SCALE	1 : 1250
DATE	09/10/2017
DRAWING No.	
DRAWN BY	



© Crown copyright. All rights reserved
Leicestershire County Council
Licence No. 100019271 2017

Tile Ref: GT81

SCALE	1 : 1250
DATE	09/10/2017
DRAWING No.	
DRAWN BY	



**Leicestershire
County Council**

Tile Ref: GT95

© Crown copyright. All rights reserved
Leicestershire County Council
Licence No. 100019271 2017

SCALE

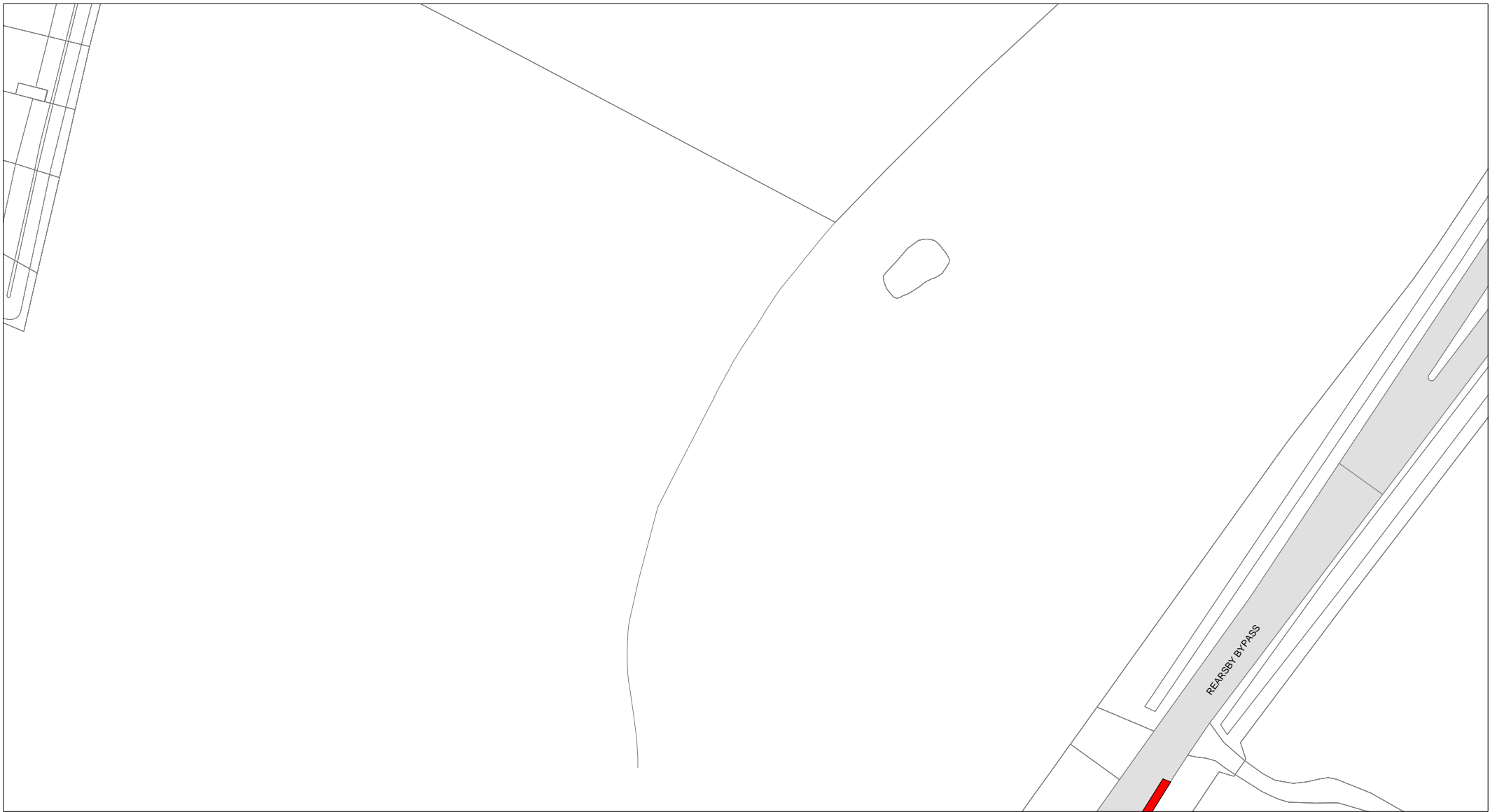
1 : 1250

DATE

09/10/2017

DRAWING No.


DRAWN BY



© Crown copyright. All rights reserved
Leicestershire County Council
Licence No. 100019271 2017

Tile Ref: GU115

SCALE	1 : 1250
DATE	09/10/2017
DRAWING No.	
DRAWN BY	



© Crown copyright. All rights reserved
Leicestershire County Council
Licence No. 100019271 2017

Tile Ref: GV115

SCALE

1 : 1250

DATE

09/10/2017

DRAWING No.

DRAWN BY



© Crown copyright. All rights reserved
Leicestershire County Council
Licence No. 100019271 2017

Tile Ref: GW115

SCALE

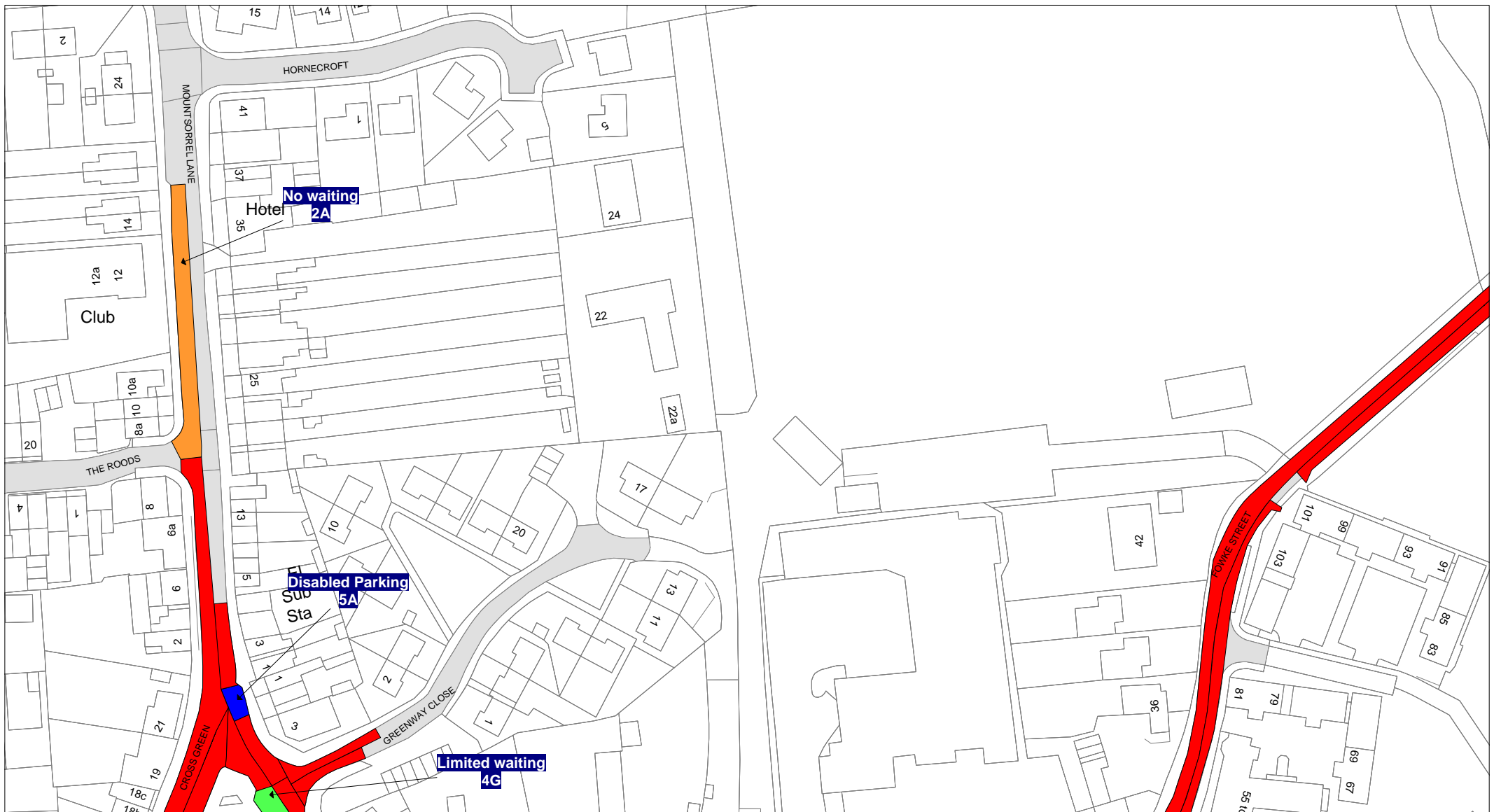
1 : 1250

DATE

09/10/2017

DRAWING No.

DRAWN BY



Tile Ref: GZ96

© Crown copyright. All rights reserved
 Leicestershire County Council
 Licence No. 100019271 2017

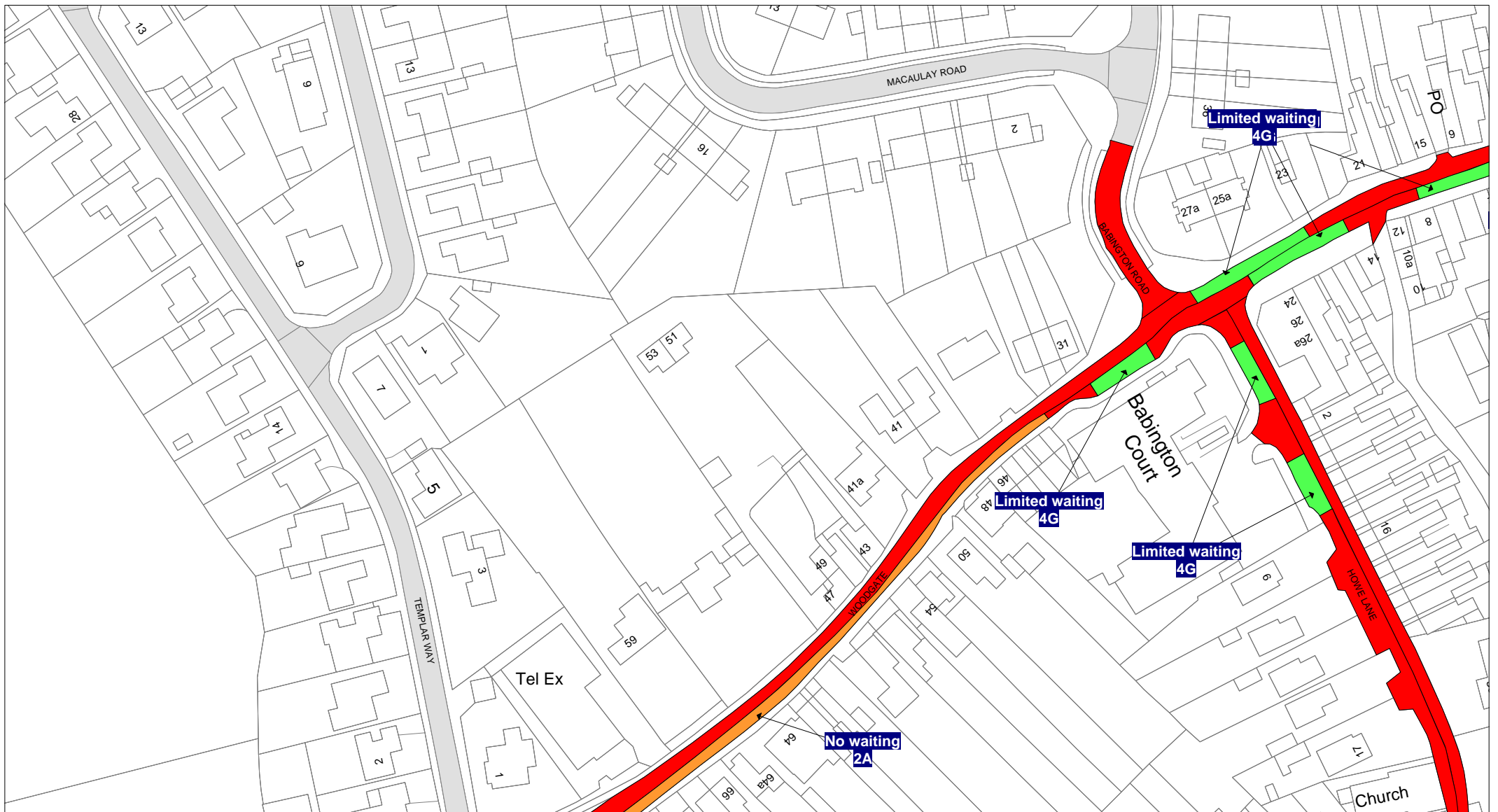
SCALE	1 : 1250
DATE	09/10/2017
DRAWING No.	
DRAWN BY	



Tile Ref: GZ97

© Crown copyright. All rights reserved
 Leicestershire County Council
 Licence No. 100019271 2017

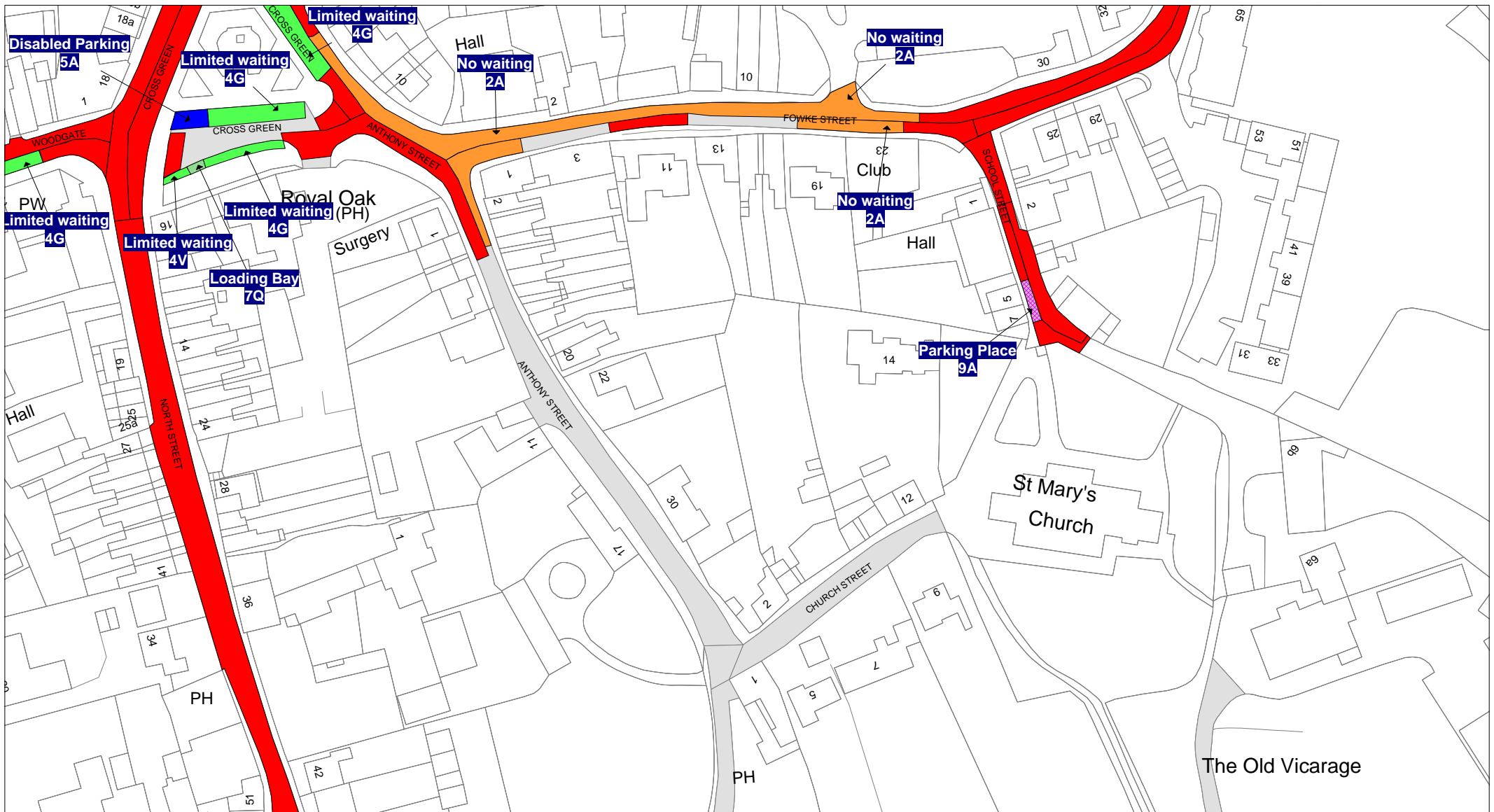
SCALE	1 : 1250
DATE	09/10/2017
DRAWING No.	
DRAWN BY	



Tile Ref: HA95

© Crown copyright. All rights reserved
 Leicestershire County Council
 Licence No. 100019271 2017

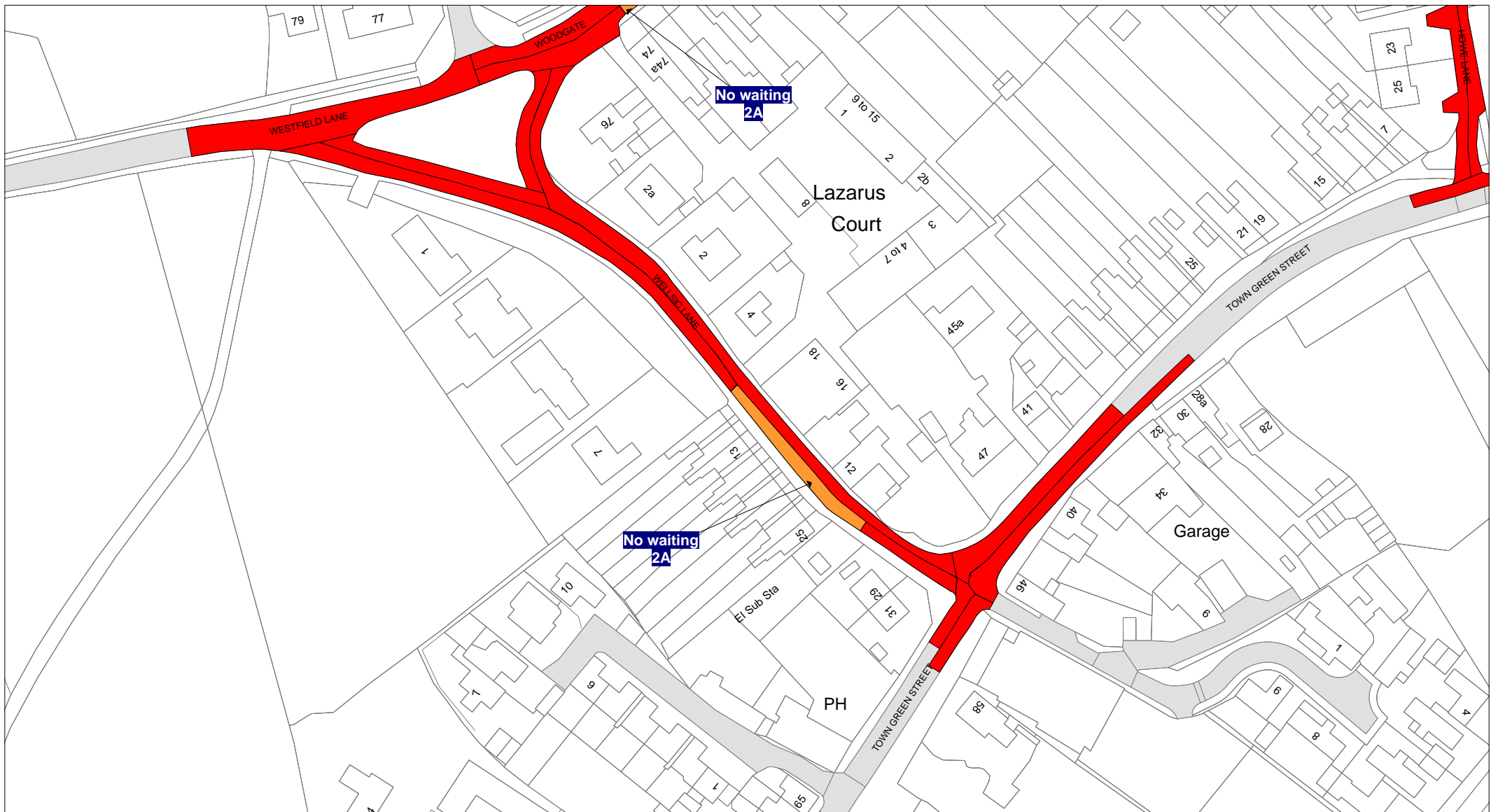
SCALE	1 : 1250
DATE	09/10/2017
DRAWING No.	
DRAWN BY	



Tile Ref: HA96

© Crown copyright. All rights reserved
 Leicestershire County Council
 Licence No. 100019271 2017

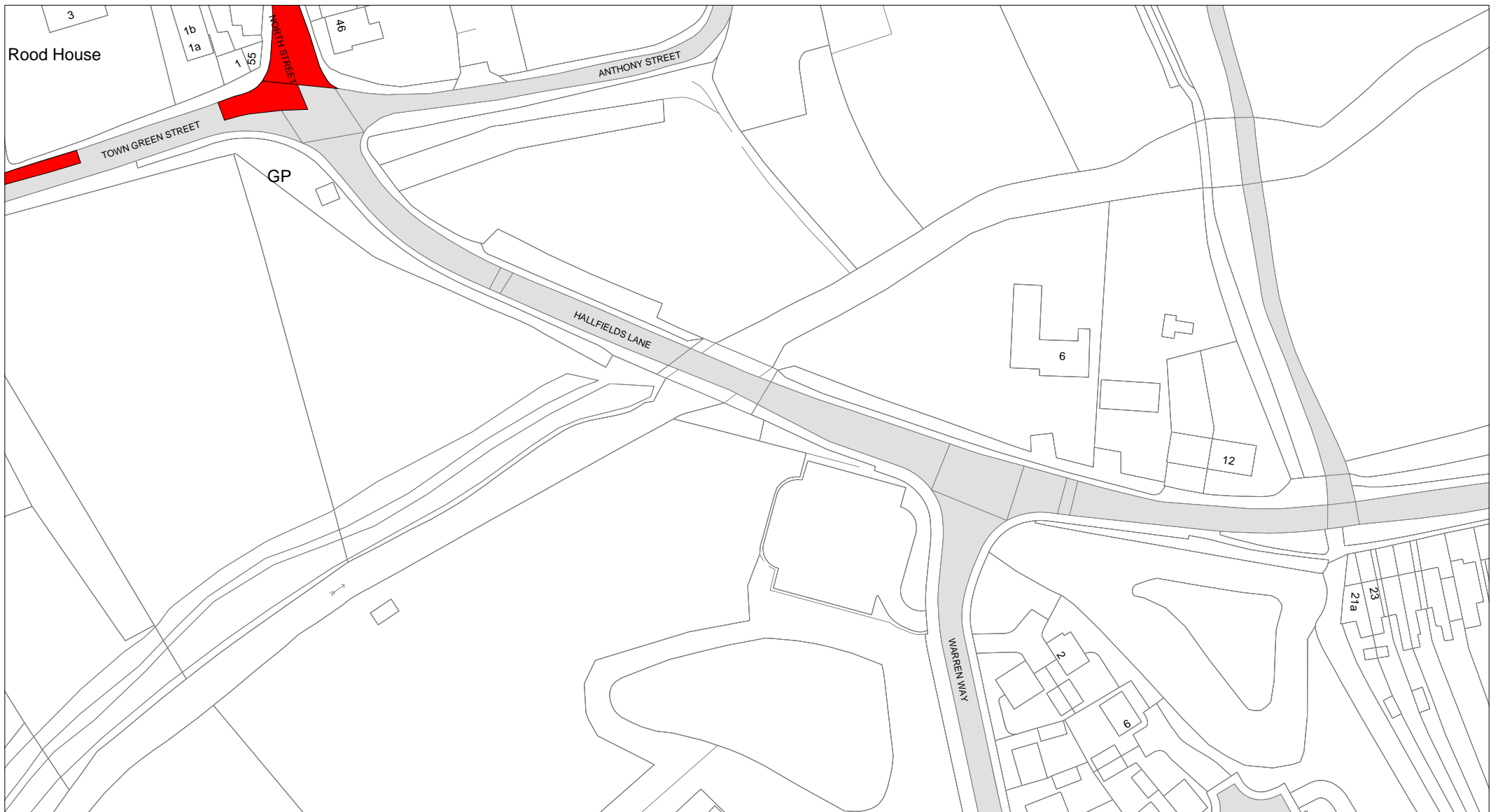
SCALE	1 : 1250
DATE	09/10/2017
DRAWING No.	
DRAWN BY	



Tile Ref: HB95

© Crown copyright. All rights reserved
 Leicestershire County Council
 Licence No. 100019271 2017

SCALE	1 : 1250
DATE	09/10/2017
DRAWING No.	
DRAWN BY	



Tile Ref: HB96

© Crown copyright. All rights reserved
 Leicestershire County Council
 Licence No. 100019271 2017

SCALE	1 : 1250
DATE	09/10/2017
DRAWING No.	
DRAWN BY	



Tile Ref: HB111

© Crown copyright. All rights reserved
 Leicestershire County Council
 Licence No. 100019271 2017

SCALE	1 : 1250
DATE	09/10/2017
DRAWING No.	
DRAWN BY	



© Crown copyright. All rights reserved
Leicestershire County Council
Licence No. 100019271 2017

Tile Ref: HC111

SCALE

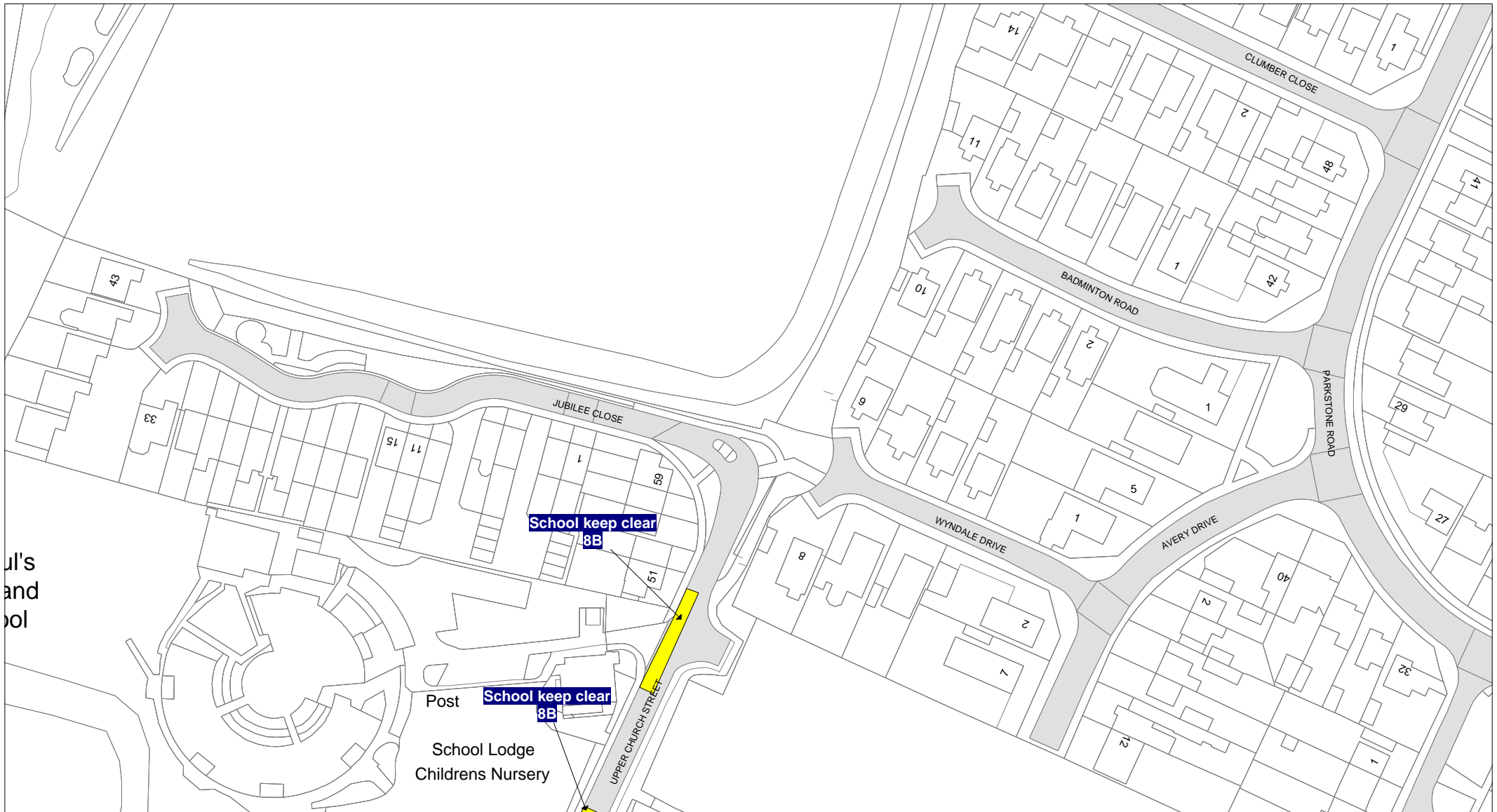
1 : 1250

DATE

09/10/2017

DRAWING No.

DRAWN BY



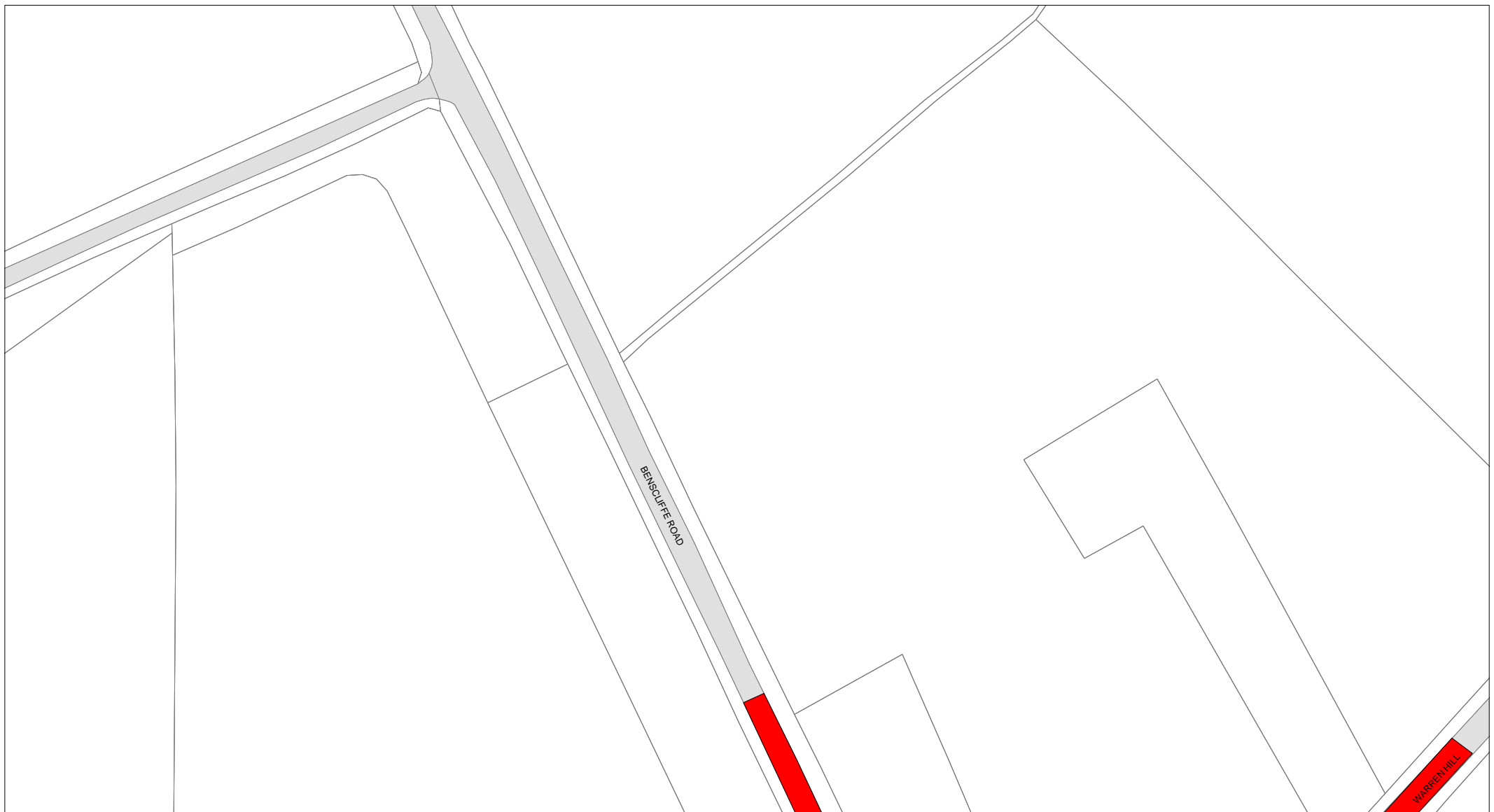
ul's
and
ool



Tile Ref: HD108

© Crown copyright. All rights reserved
Leicestershire County Council
Licence No. 100019271 2017

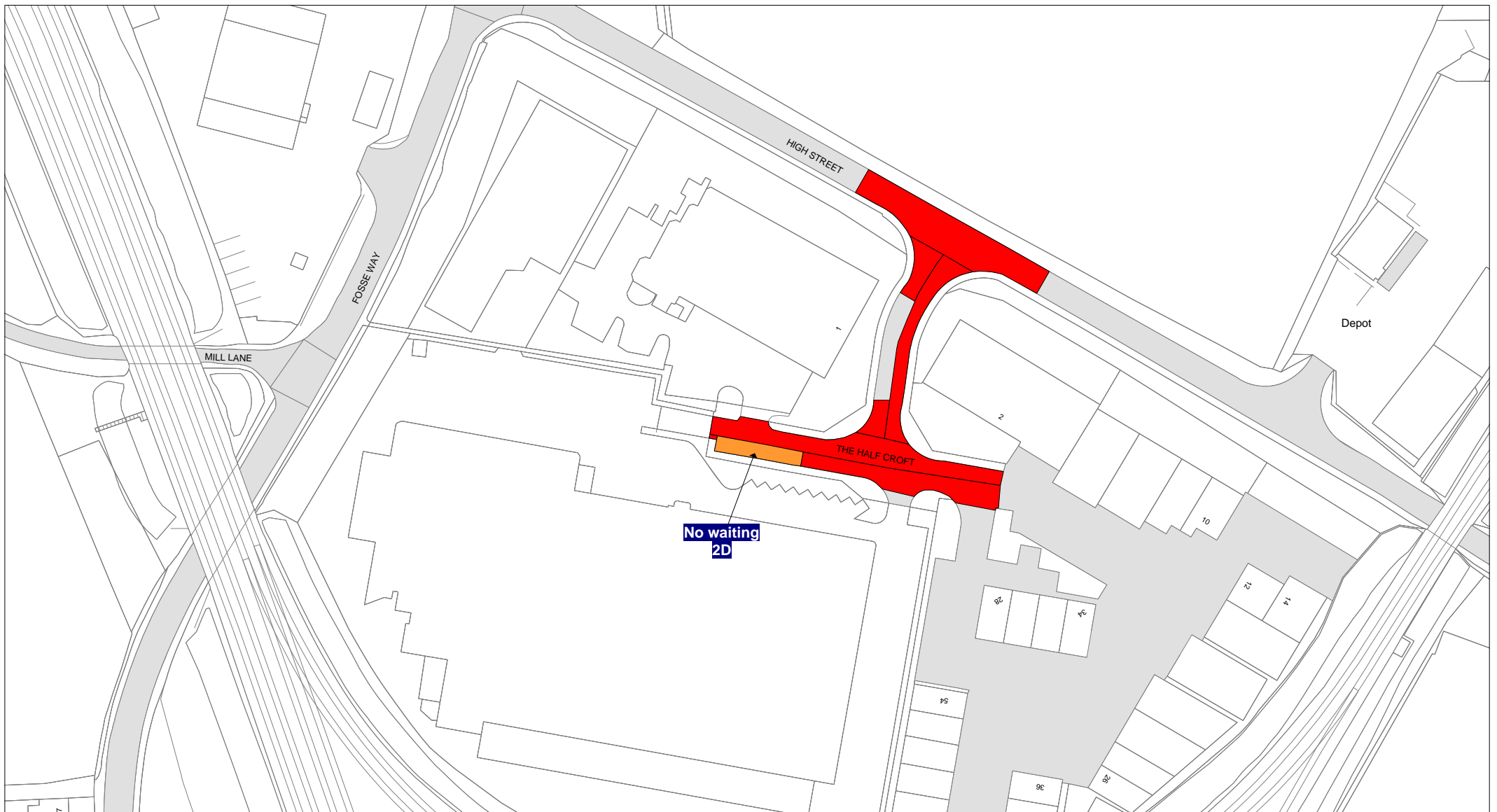
SCALE	1 : 1250
DATE	09/10/2017
DRAWING No.	
DRAWN BY	



© Crown copyright. All rights reserved
 Leicestershire County Council
 Licence No. 100019271 2017

Tile Ref: HE78

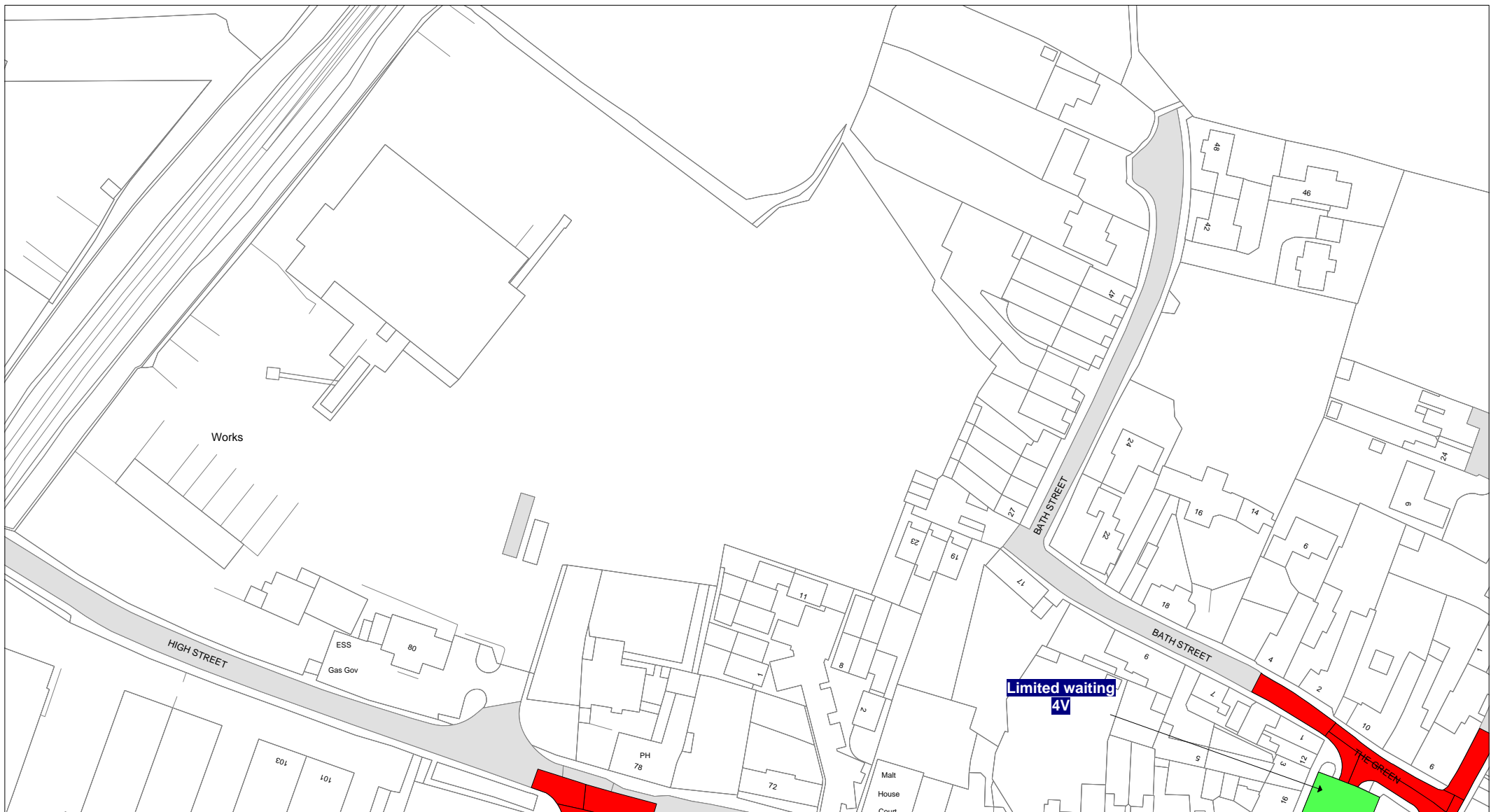
SCALE	1 : 1250
DATE	09/10/2017
DRAWING No.	
DRAWN BY	



© Crown copyright. All rights reserved
 Leicestershire County Council
 Licence No. 100019271 2017

Tile Ref: HE106

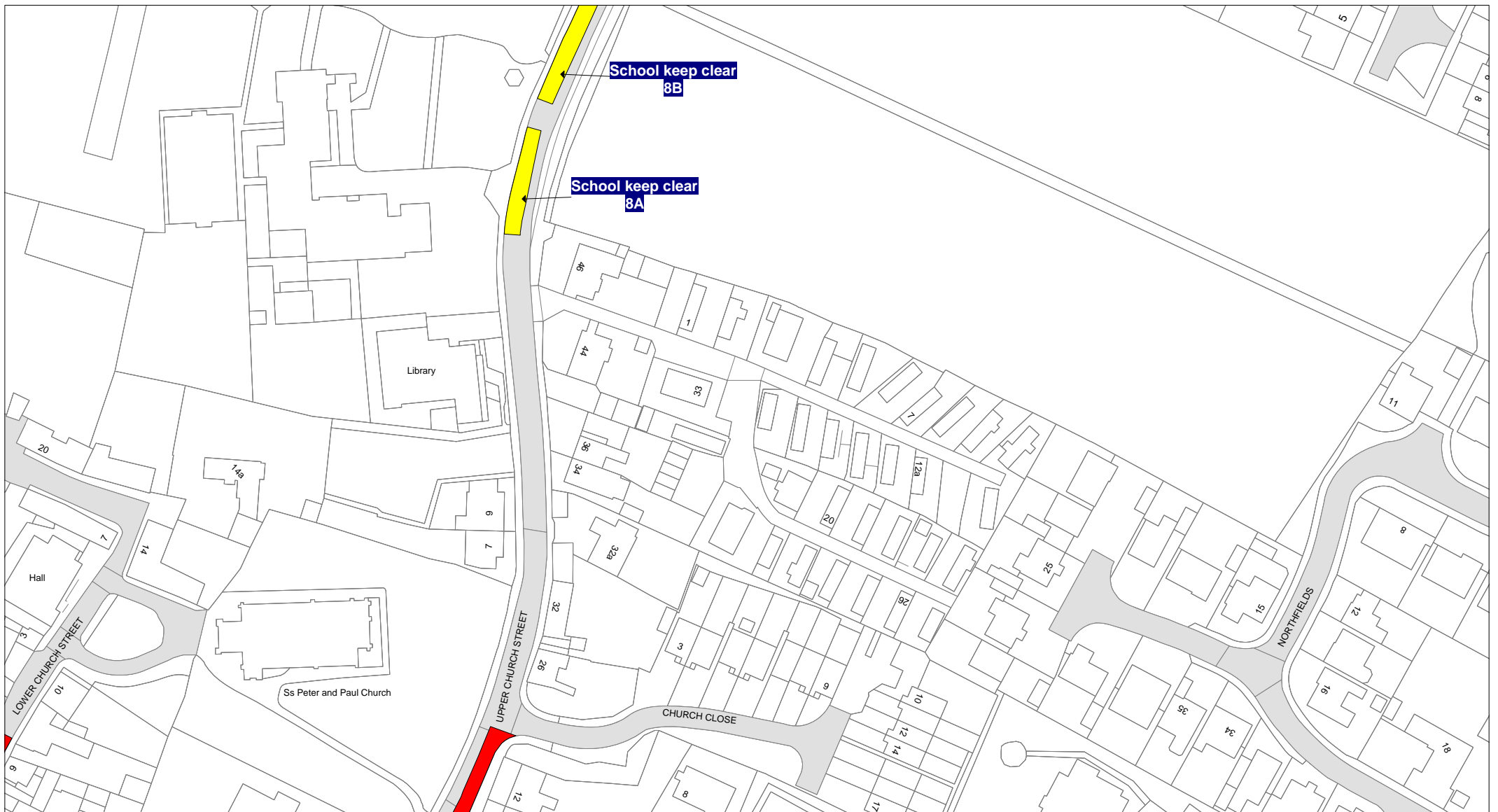
SCALE	1 : 1250
DATE	09/10/2017
DRAWING No.	
DRAWN BY	



Tile Ref: HE107

© Crown copyright. All rights reserved
 Leicestershire County Council
 Licence No. 100019271 2017

SCALE	1 : 1250
DATE	09/10/2017
DRAWING No.	
DRAWN BY	



© Crown copyright. All rights reserved
 Leicestershire County Council
 Licence No. 100019271 2017

Tile Ref: HE108

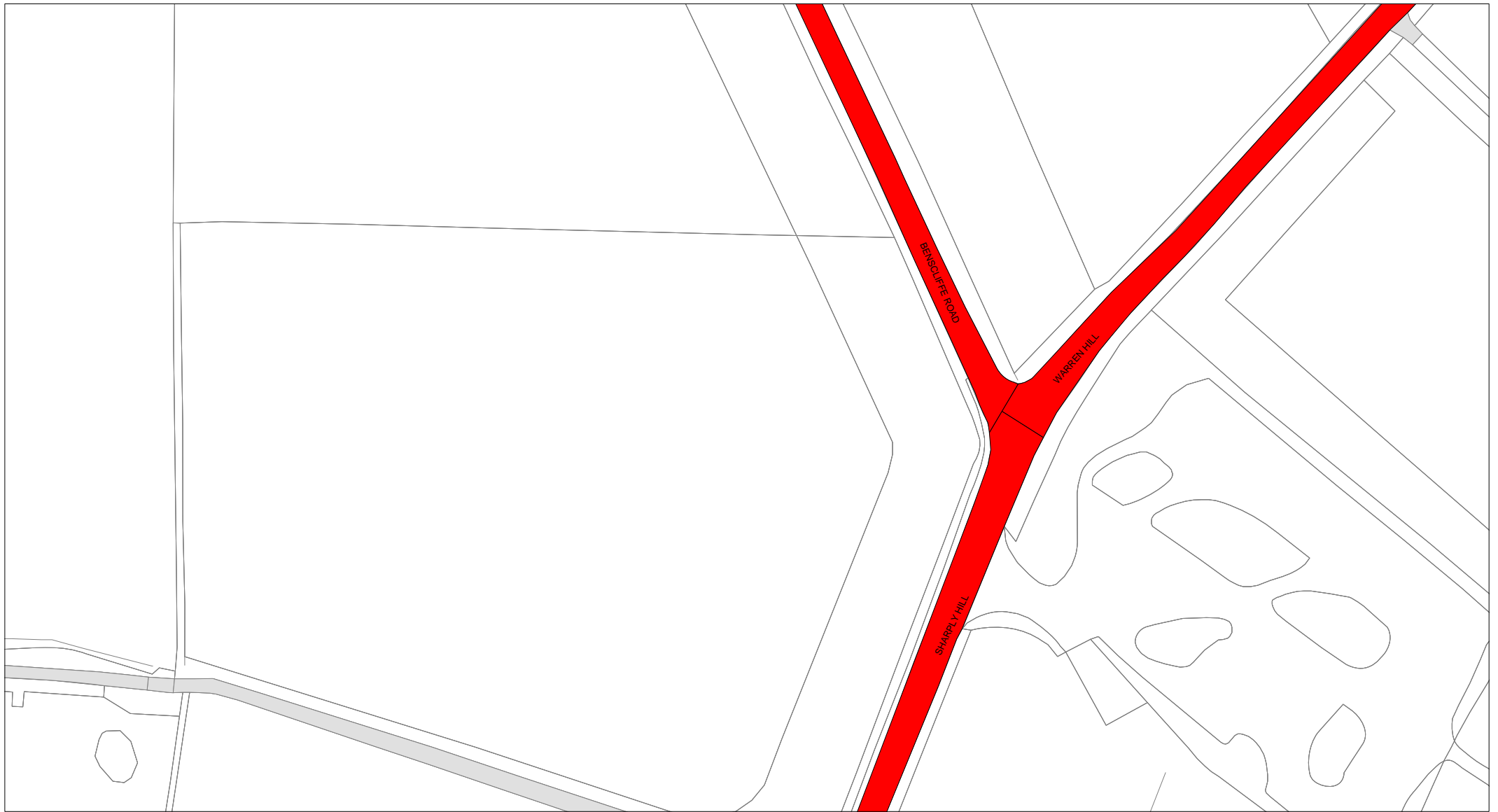
SCALE	1 : 1250
DATE	09/10/2017
DRAWING No.	
DRAWN BY	



Tile Ref: HE109

© Crown copyright. All rights reserved
 Leicestershire County Council
 Licence No. 100019271 2017

SCALE	1 : 1250
DATE	09/10/2017
DRAWING No.	
DRAWN BY	



Tile Ref: HF78

© Crown copyright. All rights reserved
Leicestershire County Council
Licence No. 100019271 2017

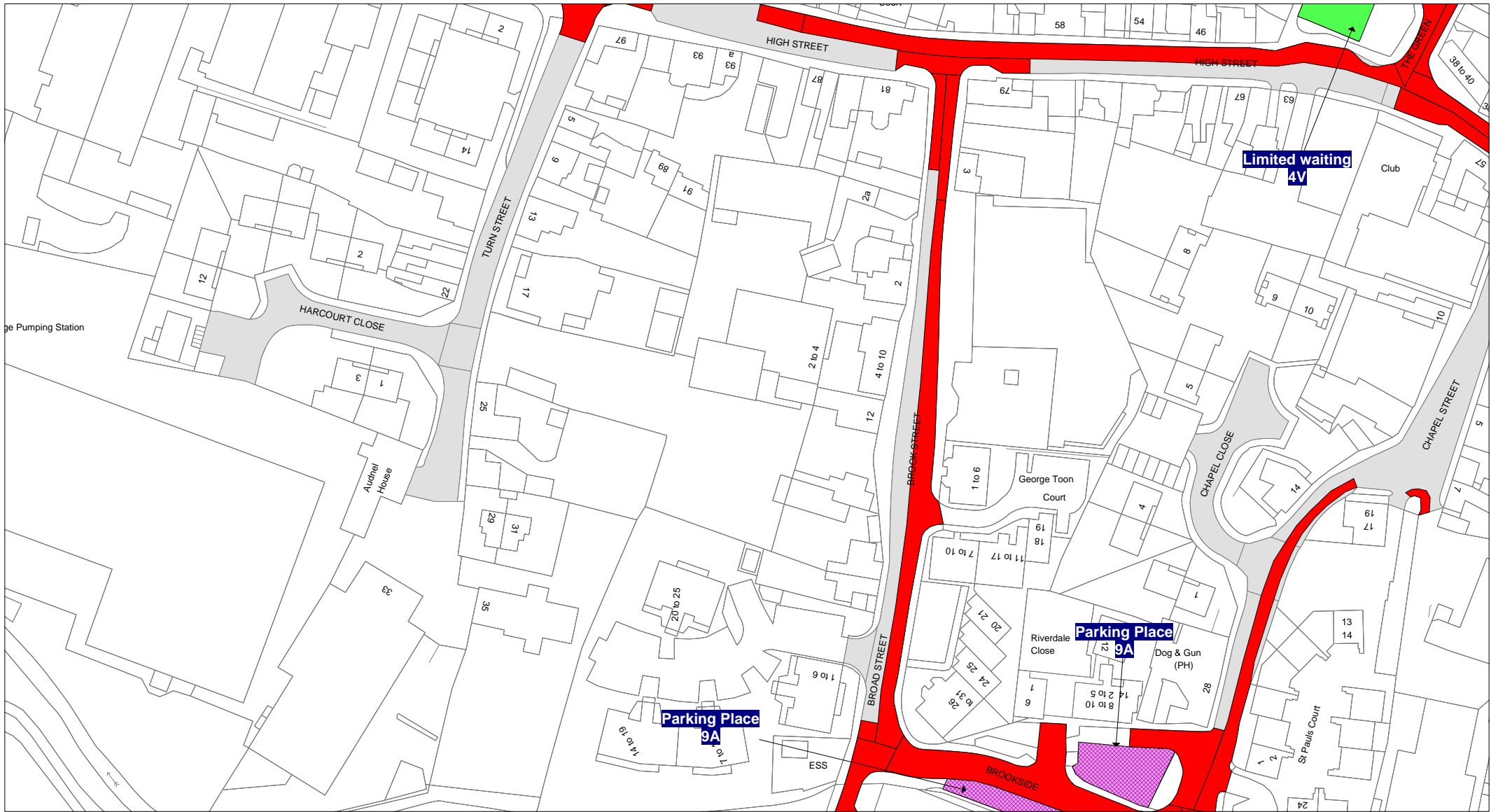
SCALE	1 : 1250
DATE	09/10/2017
DRAWING No.	
DRAWN BY	



Tile Ref: HF104

© Crown copyright. All rights reserved
 Leicestershire County Council
 Licence No. 100019271 2017

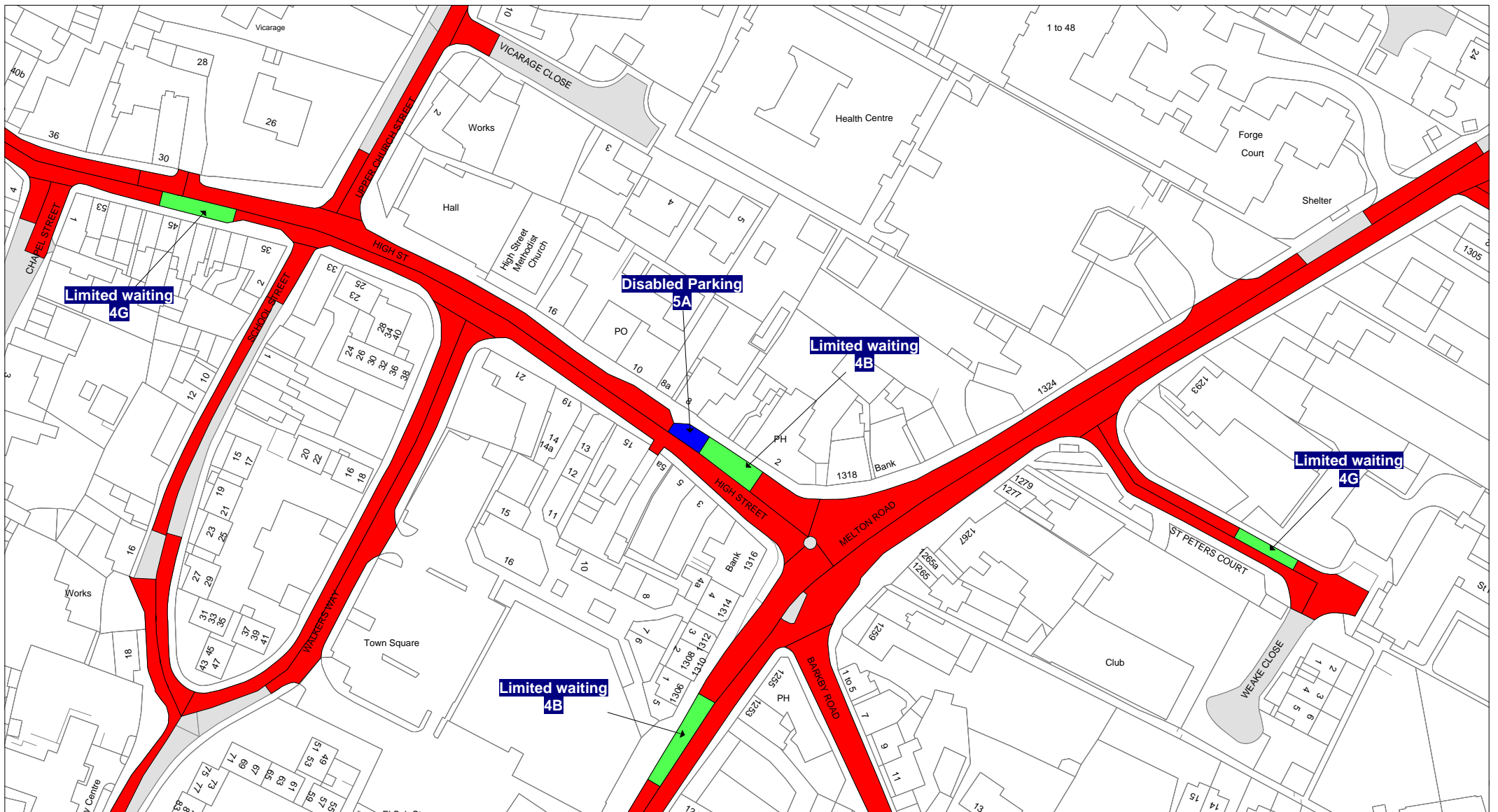
SCALE	1 : 1250
DATE	09/10/2017
DRAWING No.	
DRAWN BY	



Tile Ref: HF107

© Crown copyright. All rights reserved
 Leicestershire County Council
 Licence No. 100019271 2017

SCALE	1 : 1250
DATE	09/10/2017
DRAWING No.	
DRAWN BY	



Tile Ref: HF108

© Crown copyright. All rights reserved
 Leicestershire County Council
 Licence No. 100019271 2017

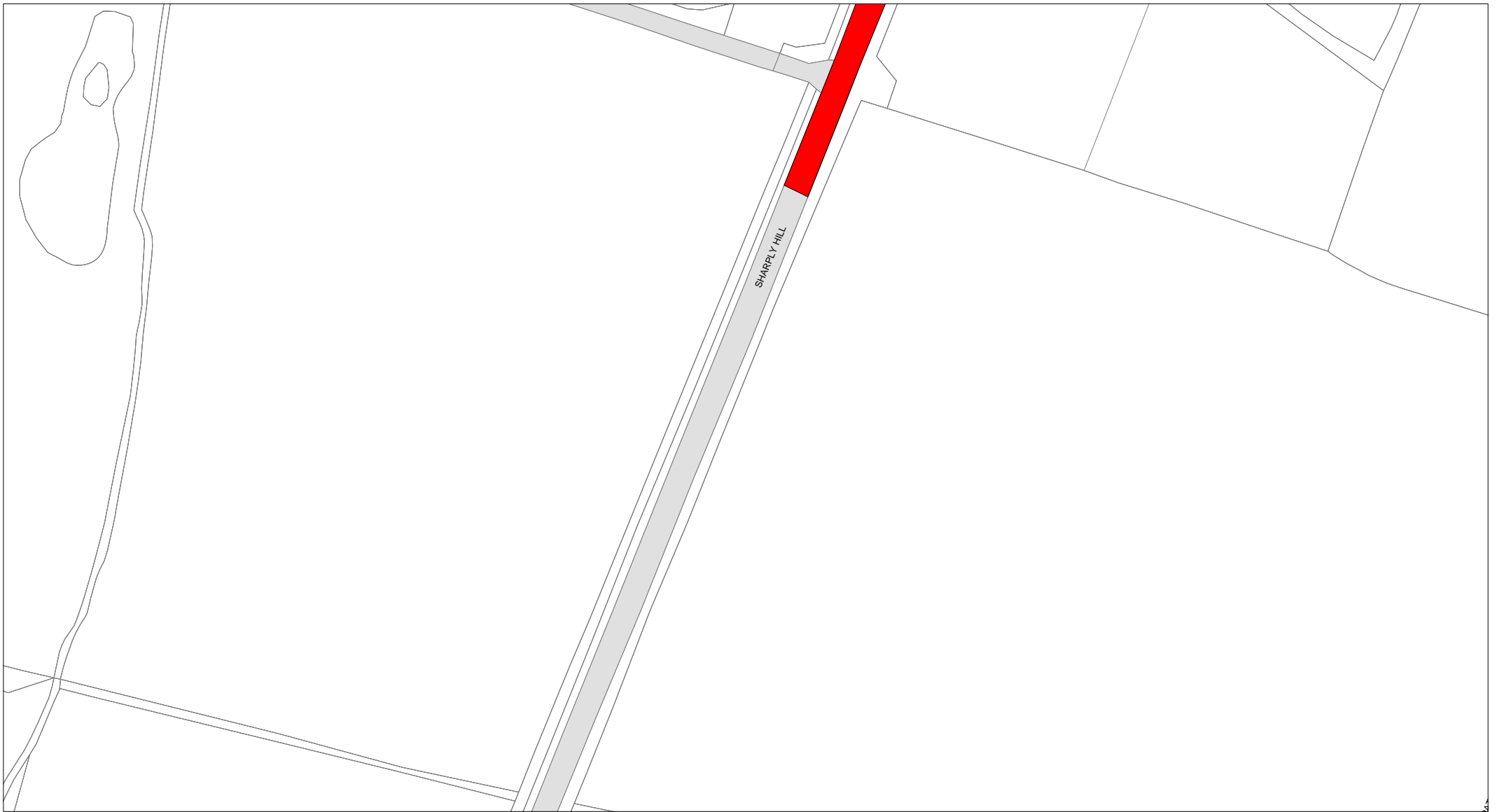
SCALE	1 : 1250
DATE	09/10/2017
DRAWING No.	
DRAWN BY	



© Crown copyright. All rights reserved
 Leicestershire County Council
 Licence No. 100019271 2017

Tile Ref: HF109

SCALE	1 : 1250
DATE	09/10/2017
DRAWING No.	
DRAWN BY	



© Crown copyright. All rights reserved
Leicestershire County Council
Licence No. 100019271 2017

Tile Ref: HG78

SCALE	1 : 1250
DATE	09/10/2017
DRAWING No.	
DRAWN BY	



© Crown copyright. All rights reserved
Leicestershire County Council
Licence No. 100019271 2017

Tile Ref: HG83

SCALE

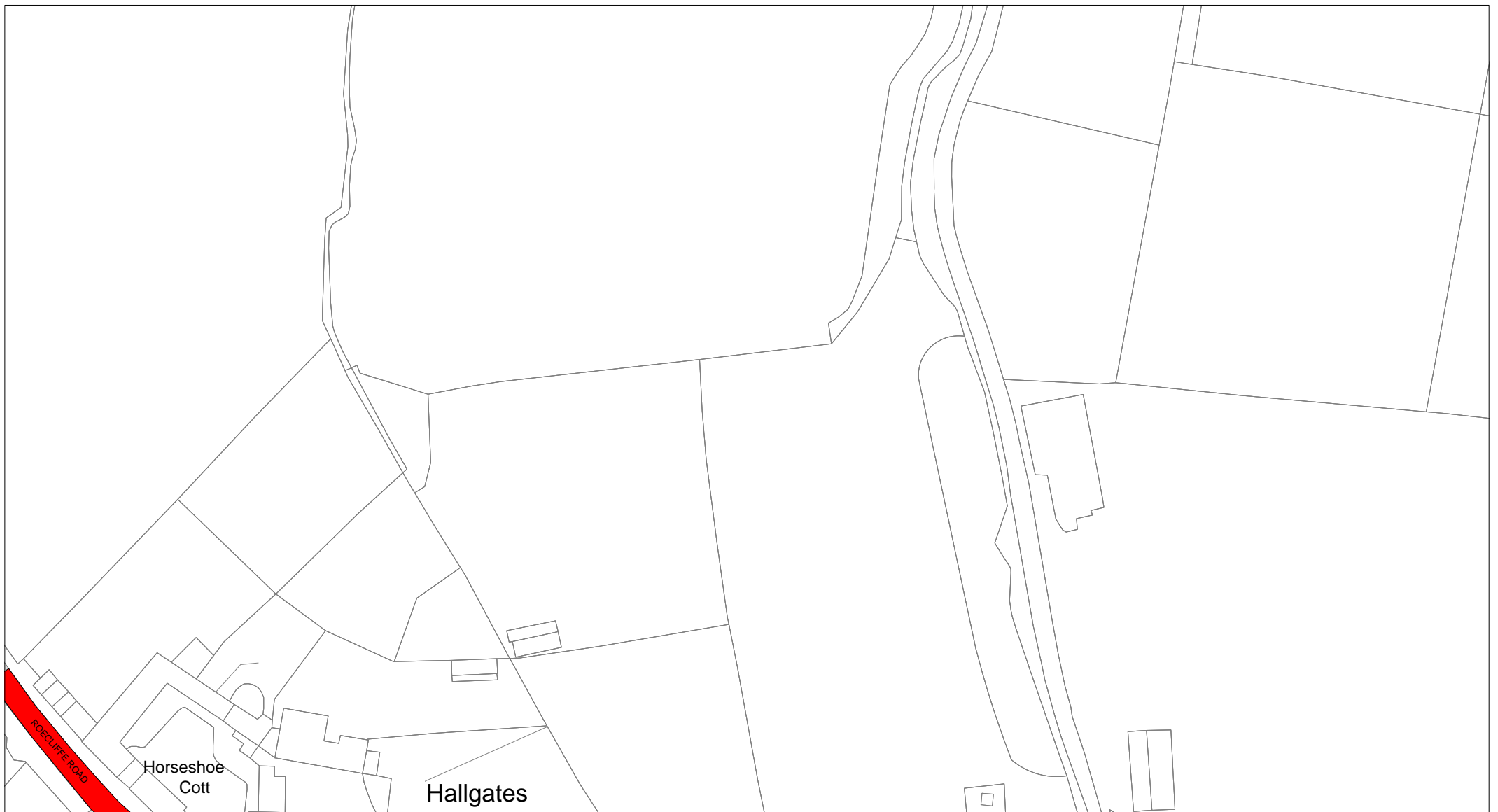
1 : 1250

DATE

09/10/2017

DRAWING No.

DRAWN BY



© Crown copyright. All rights reserved
 Leicestershire County Council
 Licence No. 100019271 2017

Tile Ref: HG84

SCALE	1 : 1250
DATE	09/10/2017
DRAWING No.	
DRAWN BY	



Tile Ref: HG85

© Crown copyright. All rights reserved
 Leicestershire County Council
 Licence No. 100019271 2017

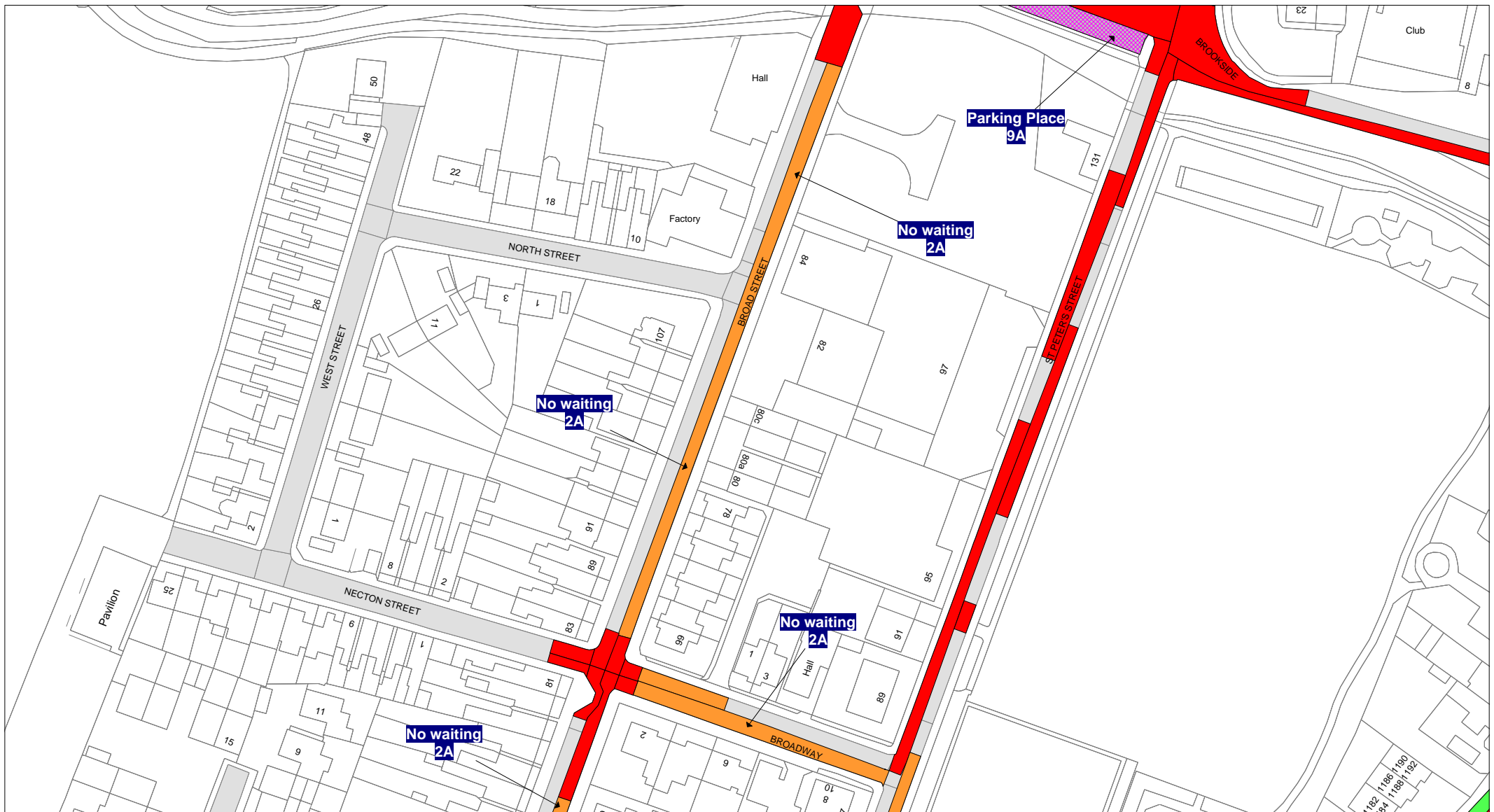
SCALE	1 : 1250
DATE	09/10/2017
DRAWING No.	
DRAWN BY	



Tile Ref: HG104

© Crown copyright. All rights reserved
 Leicestershire County Council
 Licence No. 100019271 2017

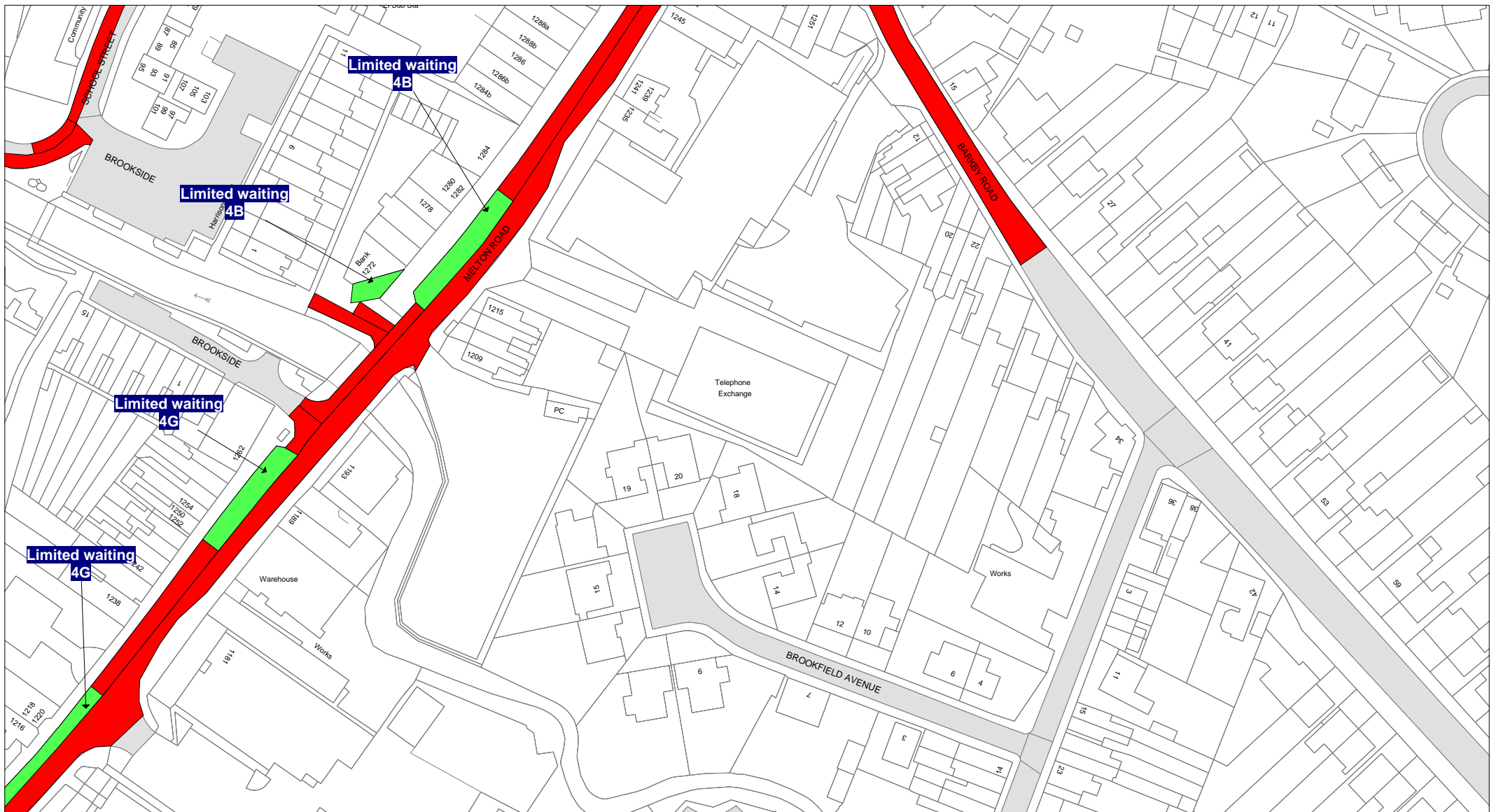
SCALE	1 : 1250
DATE	09/10/2017
DRAWING No.	
DRAWN BY	



© Crown copyright. All rights reserved
 Leicestershire County Council
 Licence No. 100019271 2017

Tile Ref: HG107

SCALE	1 : 1250
DATE	09/10/2017
DRAWING No.	
DRAWN BY	



© Crown copyright. All rights reserved
Leicestershire County Council
Licence No. 100019271 2017

Tile Ref: HG108

SCALE

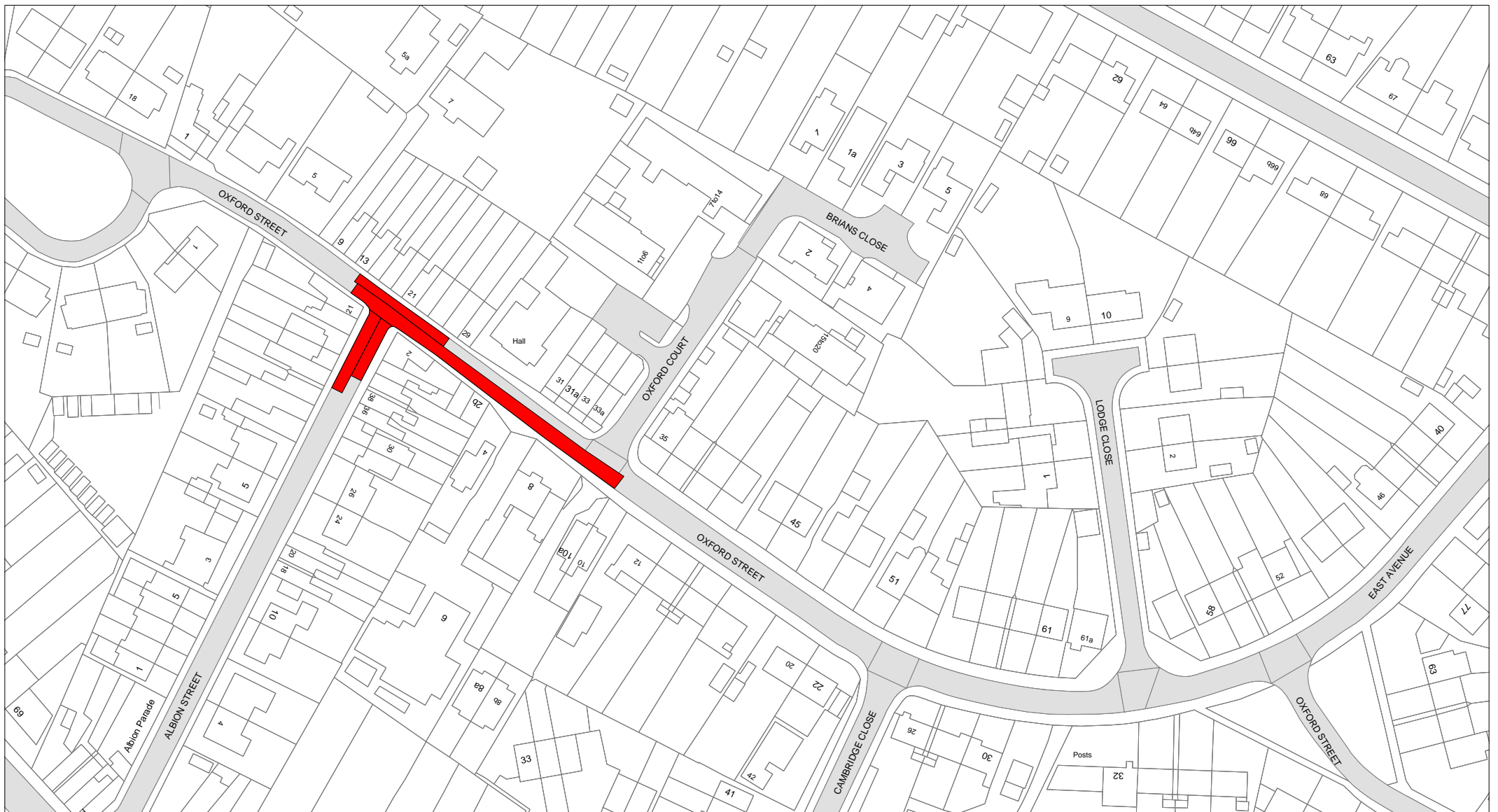
1 : 1250

DATE

09/10/2017

DRAWING No.

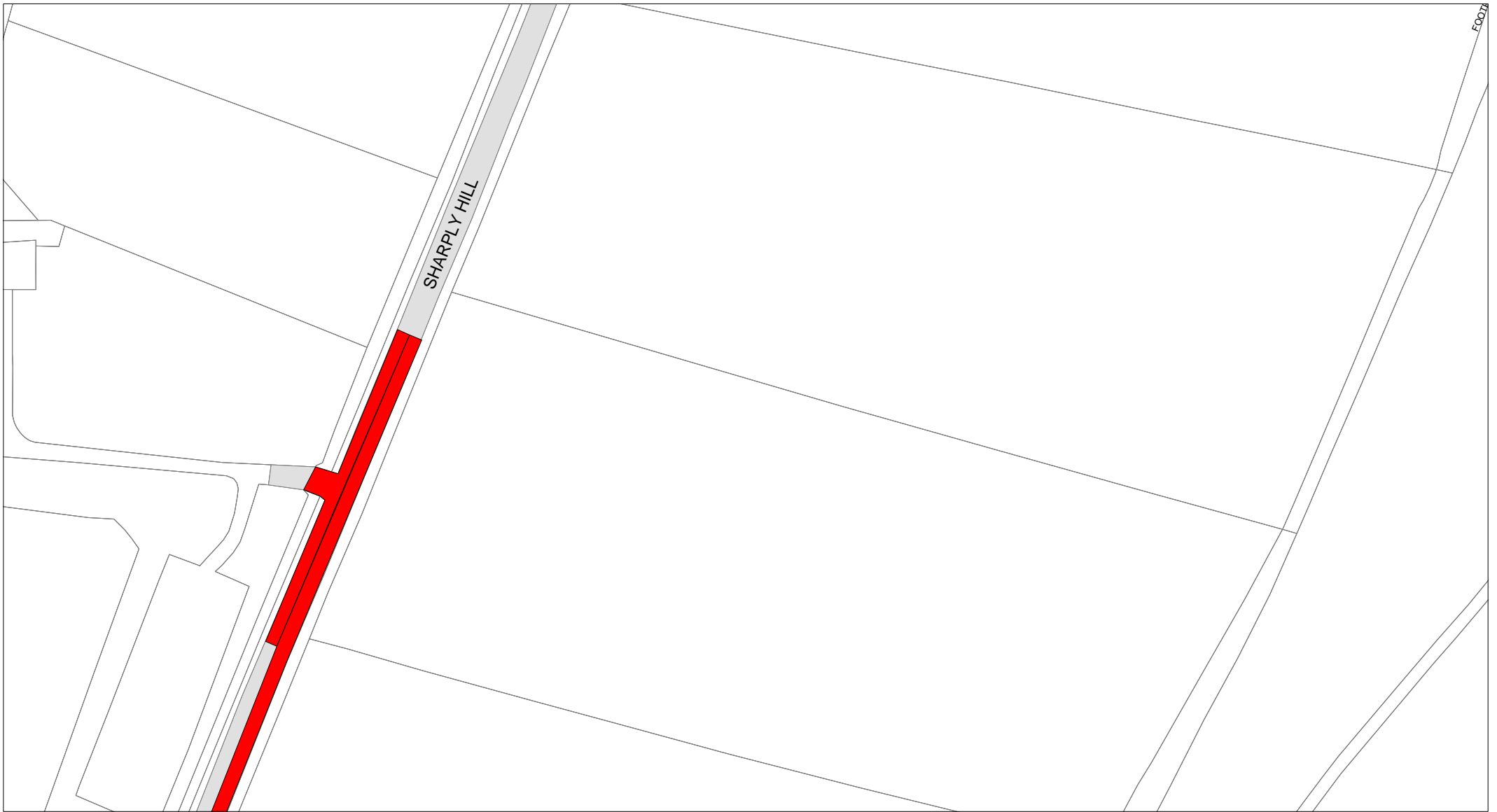
DRAWN BY



Tile Ref: HG109

© Crown copyright. All rights reserved
 Leicestershire County Council
 Licence No. 100019271 2017

SCALE	1 : 1250
DATE	09/10/2017
DRAWING No.	
DRAWN BY	



© Crown copyright. All rights reserved
Leicestershire County Council
Licence No. 100019271 2017

Tile Ref: HH78

SCALE	1 : 1250
DATE	09/10/2017
DRAWING No.	
DRAWN BY	



© Crown copyright. All rights reserved
 Leicestershire County Council
 Licence No. 100019271 2017

Tile Ref: HH84

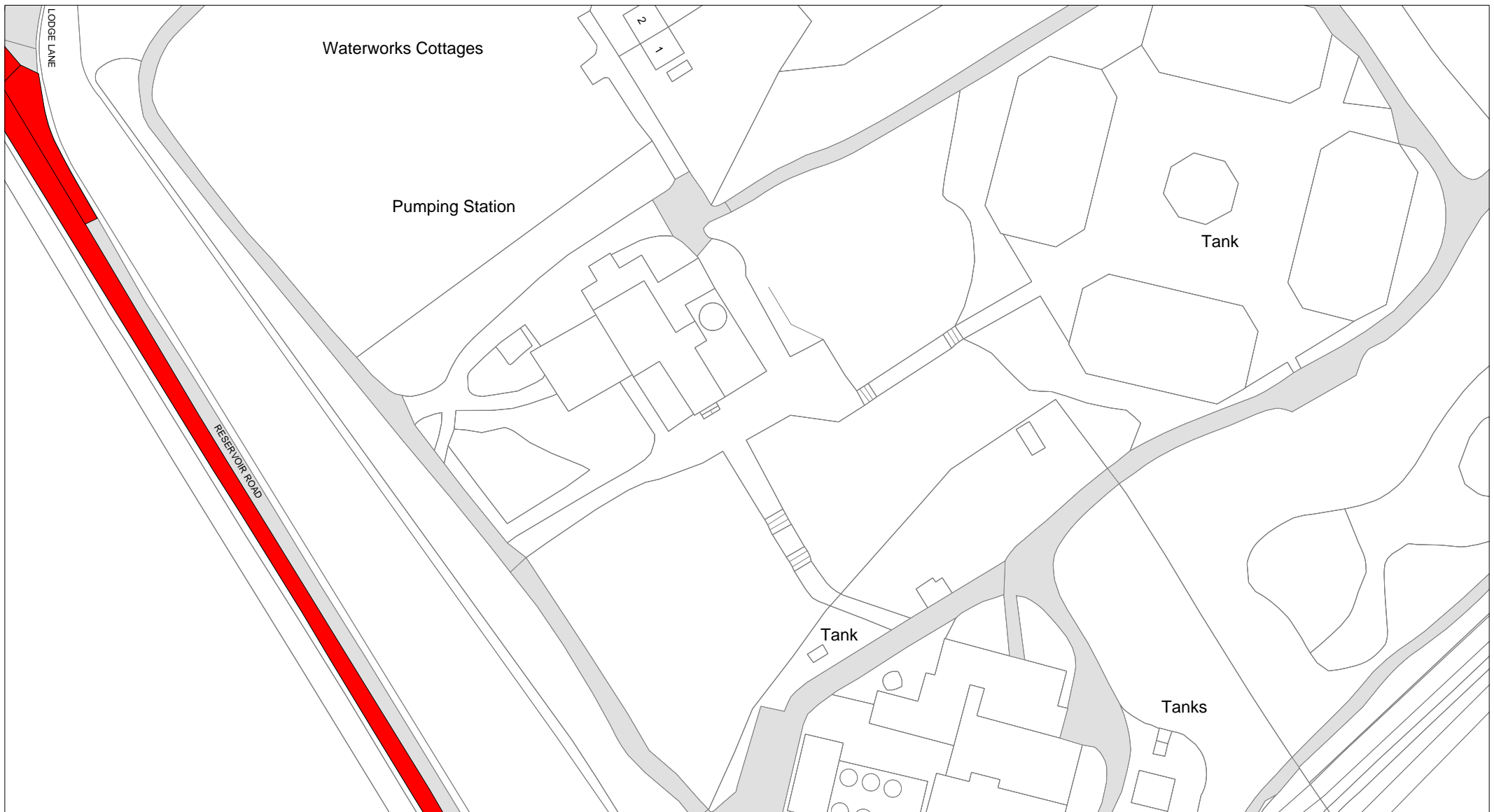
SCALE	1 : 1250
DATE	09/10/2017
DRAWING No.	
DRAWN BY	



© Crown copyright. All rights reserved
Leicestershire County Council
Licence No. 100019271 2017

Tile Ref: HH85

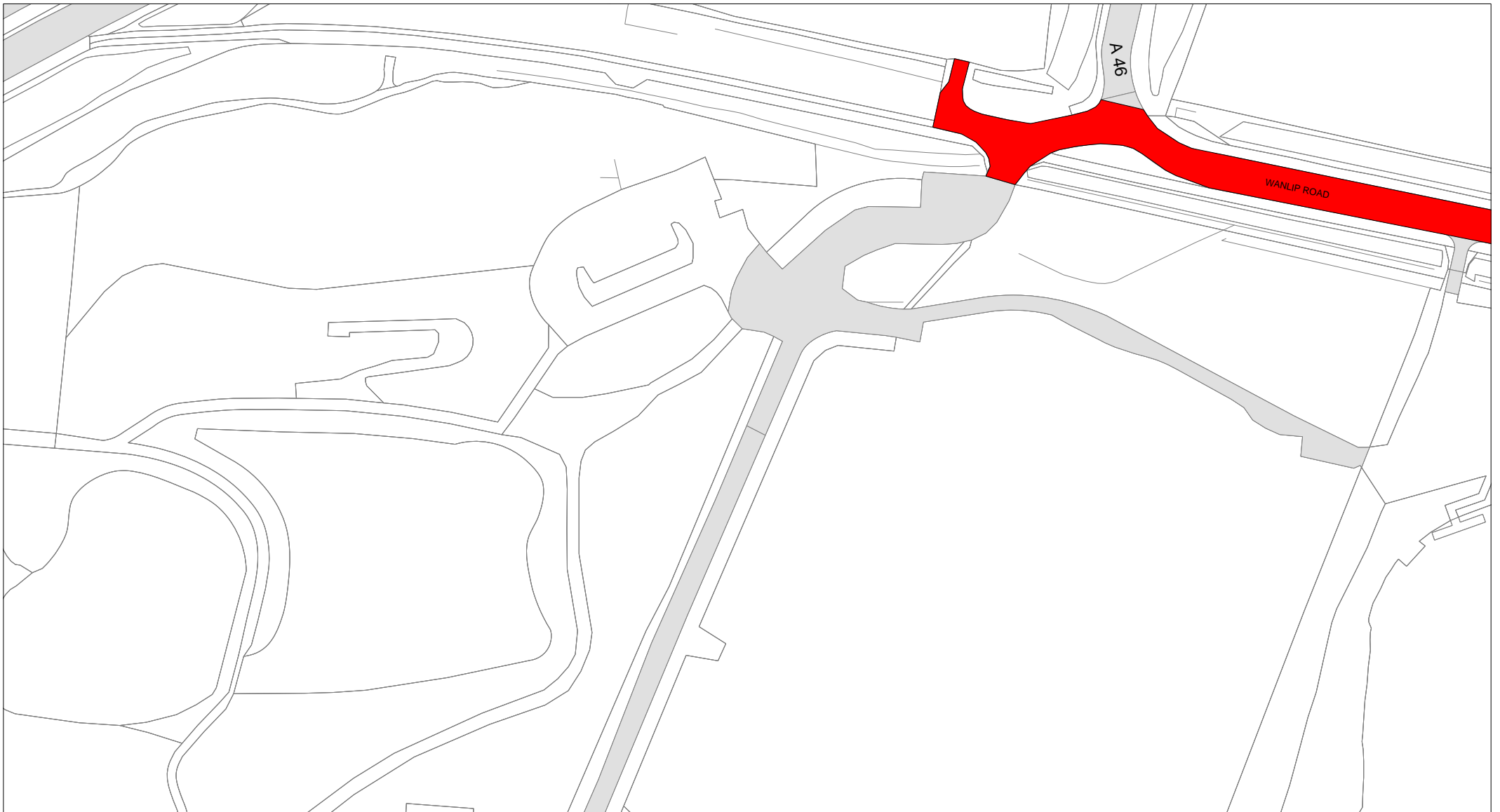
SCALE	1 : 1250
DATE	09/10/2017
DRAWING No.	
DRAWN BY	



Tile Ref: HH86

© Crown copyright. All rights reserved
 Leicestershire County Council
 Licence No. 100019271 2017

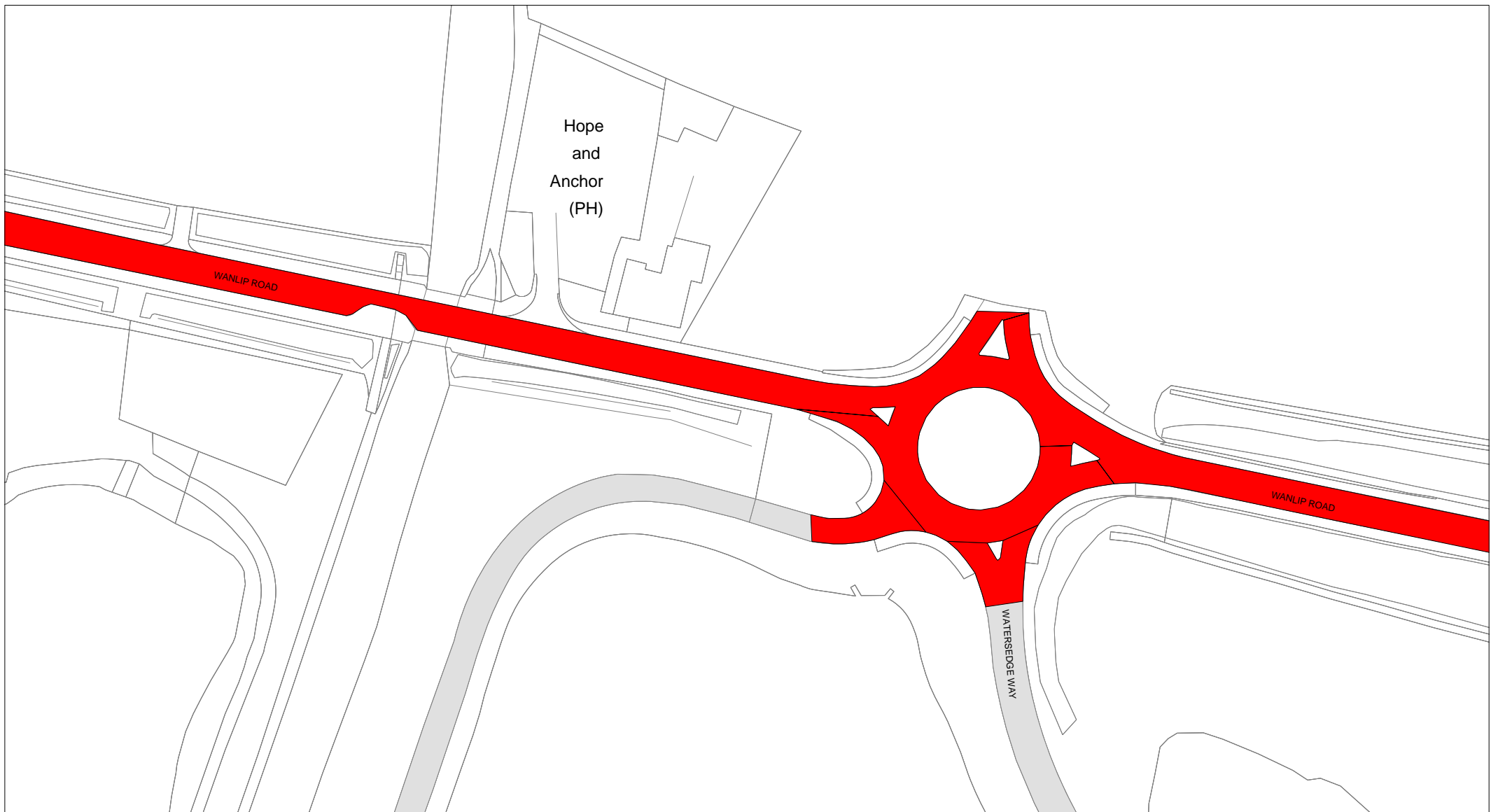
SCALE	1 : 1250
DATE	09/10/2017
DRAWING No.	
DRAWN BY	



© Crown copyright. All rights reserved
Leicestershire County Council
Licence No. 100019271 2017

Tile Ref: HH102

SCALE	1 : 1250
DATE	09/10/2017
DRAWING No.	
DRAWN BY	



© Crown copyright. All rights reserved
 Leicestershire County Council
 Licence No. 100019271 2017

Tile Ref: HH103

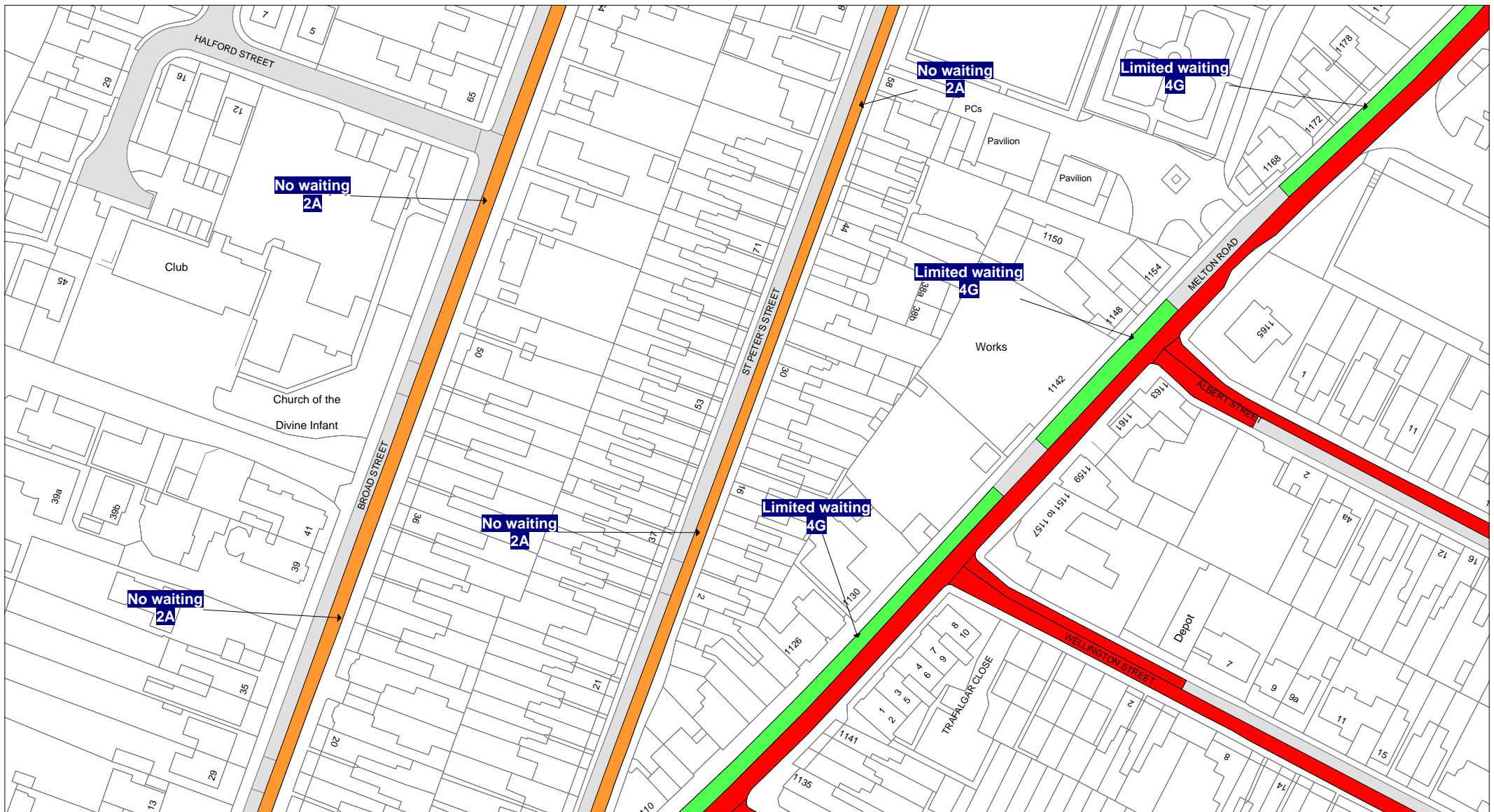
SCALE	1 : 1250
DATE	09/10/2017
DRAWING No.	
DRAWN BY	



Tile Ref: HH104

© Crown copyright. All rights reserved
 Leicestershire County Council
 Licence No. 100019271 2017

SCALE	1 : 1250
DATE	09/10/2017
DRAWING No.	
DRAWN BY	



Tile Ref: HH107

© Crown copyright. All rights reserved
 Leicestershire County Council
 Licence No. 100019271 2017

SCALE	1 : 1250
DATE	09/10/2017
DRAWING No.	
DRAWN BY	



Tile Ref: HH108

© Crown copyright. All rights reserved
 Leicestershire County Council
 Licence No. 100019271 2017


SCALE	1 : 1250
DATE	09/10/2017
DRAWING No.	
DRAWN BY	



Tile Ref: HI77

© Crown copyright. All rights reserved
Leicestershire County Council
Licence No. 100019271 2017

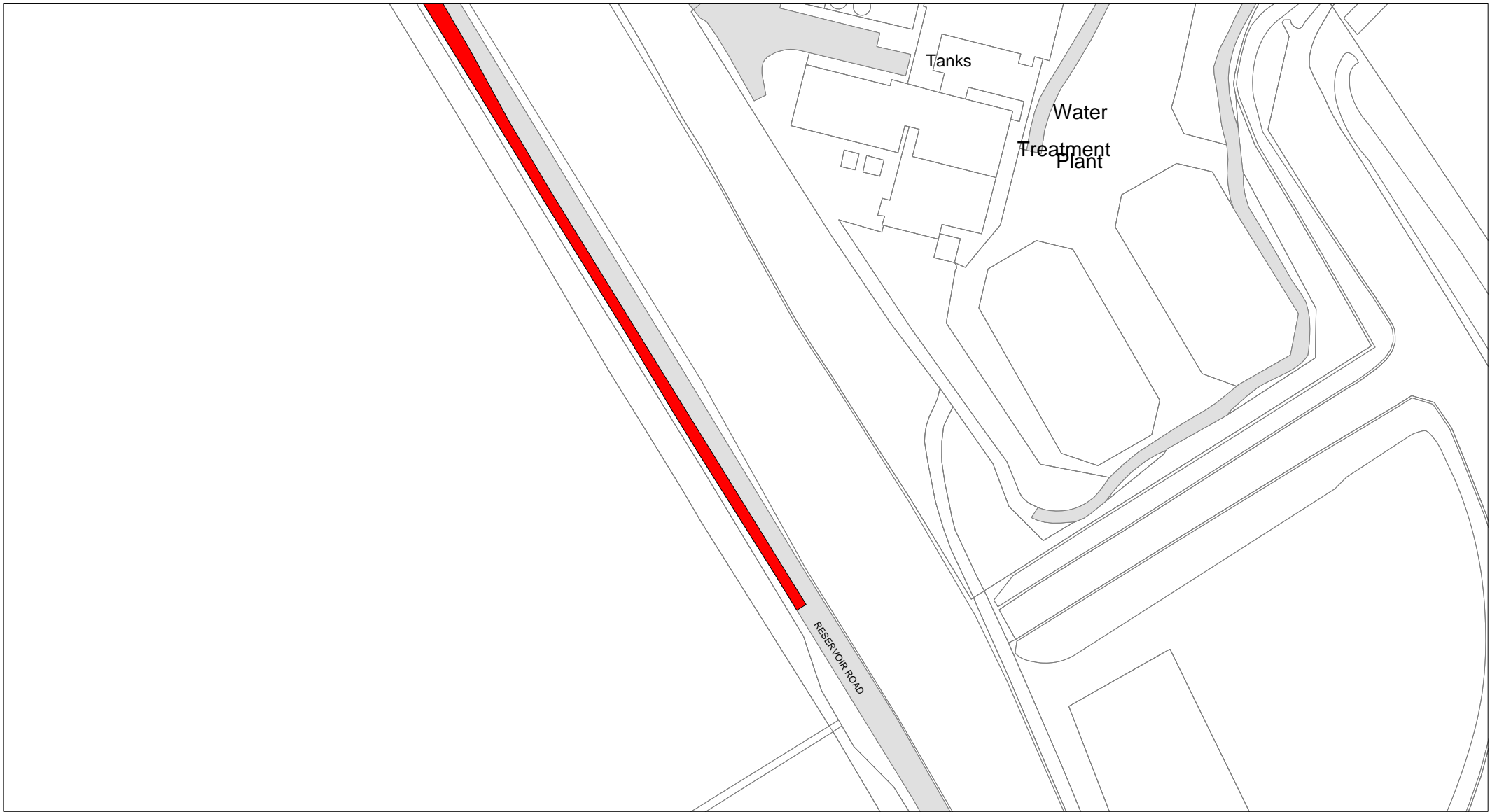
SCALE	1 : 1250
DATE	09/10/2017
DRAWING No.	
DRAWN BY	



Tile Ref: HI78

© Crown copyright. All rights reserved
Leicestershire County Council
Licence No. 100019271 2017

SCALE	1 : 1250
DATE	09/10/2017
DRAWING No.	
DRAWN BY	



Tile Ref: HI86

© Crown copyright. All rights reserved
Leicestershire County Council
Licence No. 100019271 2017

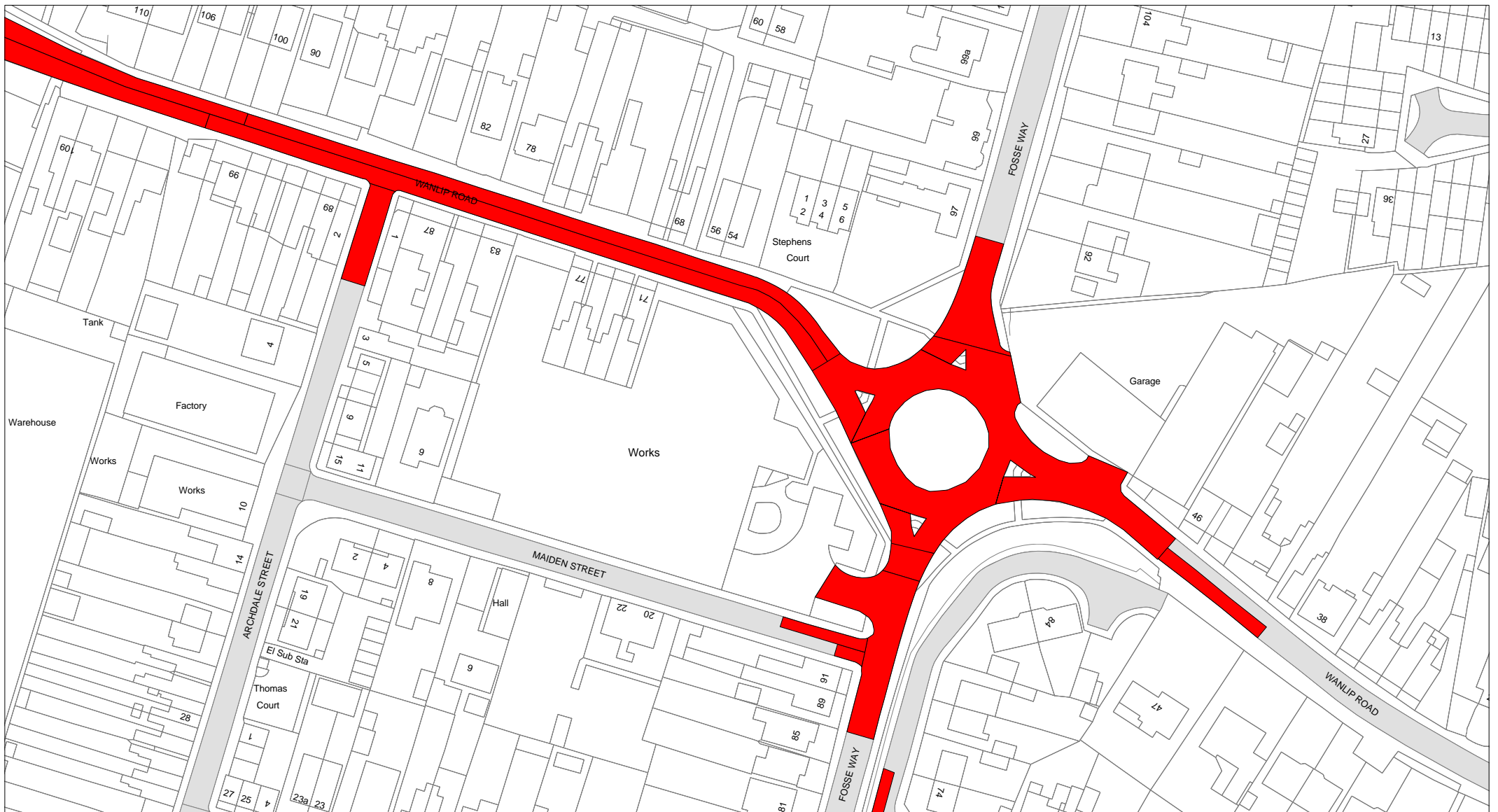
SCALE	1 : 1250
DATE	09/10/2017
DRAWING No.	
DRAWN BY	



© Crown copyright. All rights reserved
Leicestershire County Council
Licence No. 100019271 2017

Tile Ref: HI104

SCALE	1 : 1250
DATE	09/10/2017
DRAWING No.	
DRAWN BY	



Tile Ref: HI105

© Crown copyright. All rights reserved
 Leicestershire County Council
 Licence No. 100019271 2017

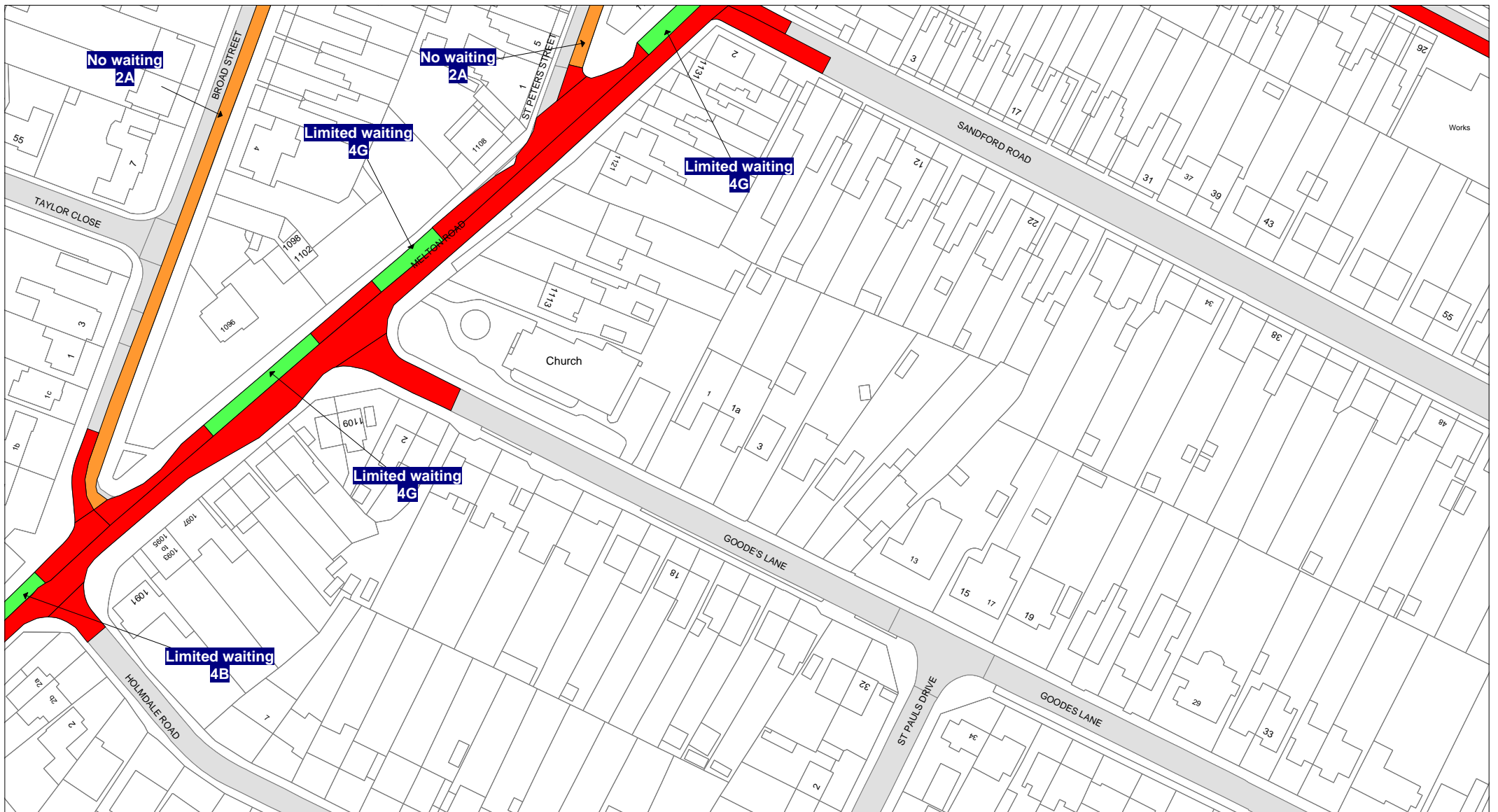
SCALE	1 : 1250
DATE	09/10/2017
DRAWING No.	
DRAWN BY	



Tile Ref: HI106

© Crown copyright. All rights reserved
 Leicestershire County Council
 Licence No. 100019271 2017

SCALE	1 : 1250
DATE	09/10/2017
DRAWING No.	
DRAWN BY	



**Leicestershire
County Council**

Tile Ref: HI107

© Crown copyright. All rights reserved
Leicestershire County Council
Licence No. 100019271 2017

SCALE

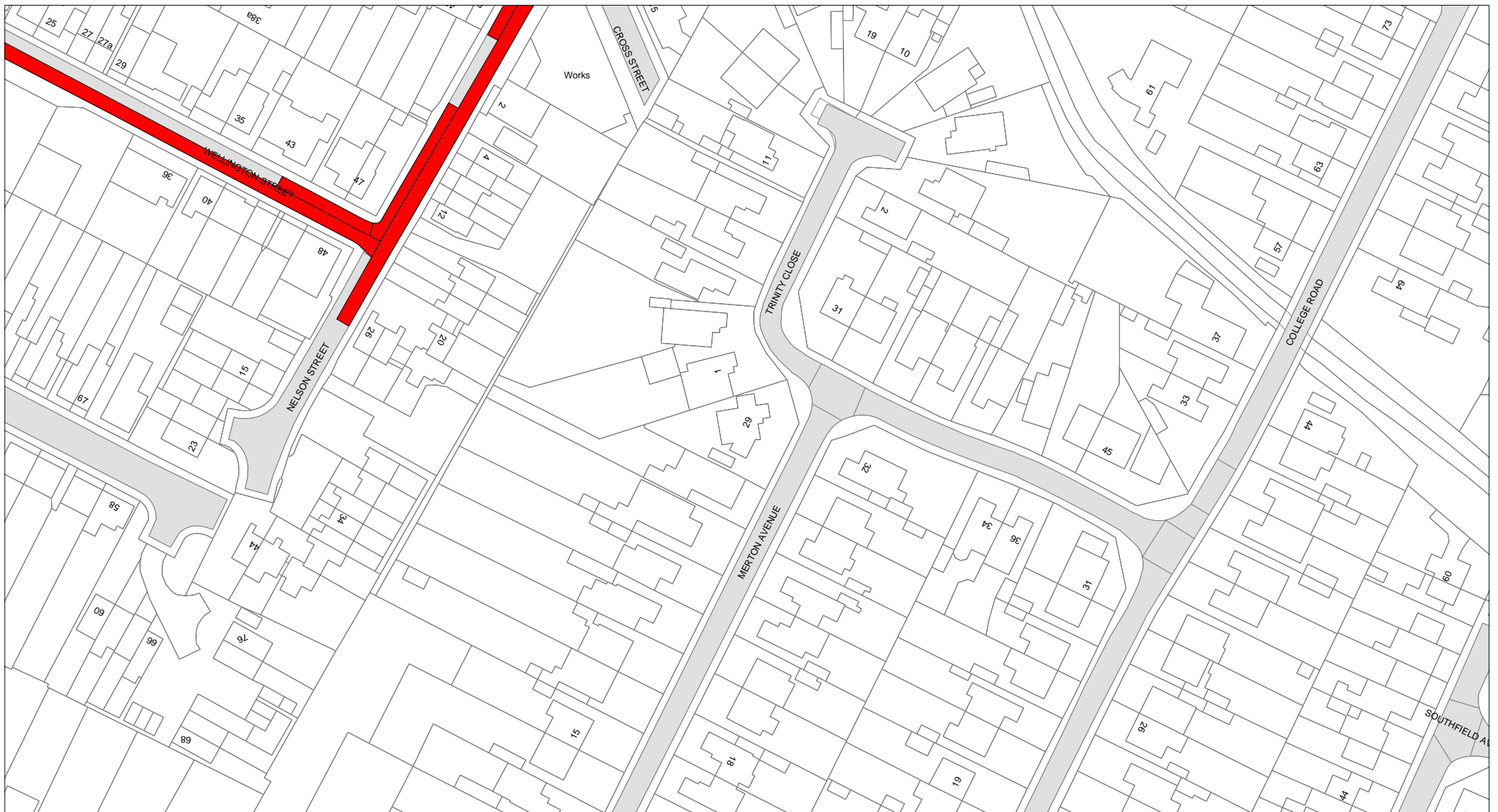
1 : 1250

DATE

09/10/2017

DRAWING No.

DRAWN BY



Tile Ref: HI108

© Crown copyright. All rights reserved
 Leicestershire County Council
 Licence No. 100019271 2017

SCALE	1 : 1250
DATE	09/10/2017
DRAWING No.	
DRAWN BY	



© Crown copyright. All rights reserved
Leicestershire County Council
Licence No. 100019271 2017

Tile Ref: HJ77

SCALE	1 : 1250
DATE	09/10/2017
DRAWING No.	
DRAWN BY	



Tile Ref: HJ87

© Crown copyright. All rights reserved
 Leicestershire County Council
 Licence No. 100019271 2017

SCALE	1 : 1250
DATE	09/10/2017
DRAWING No.	
DRAWN BY	

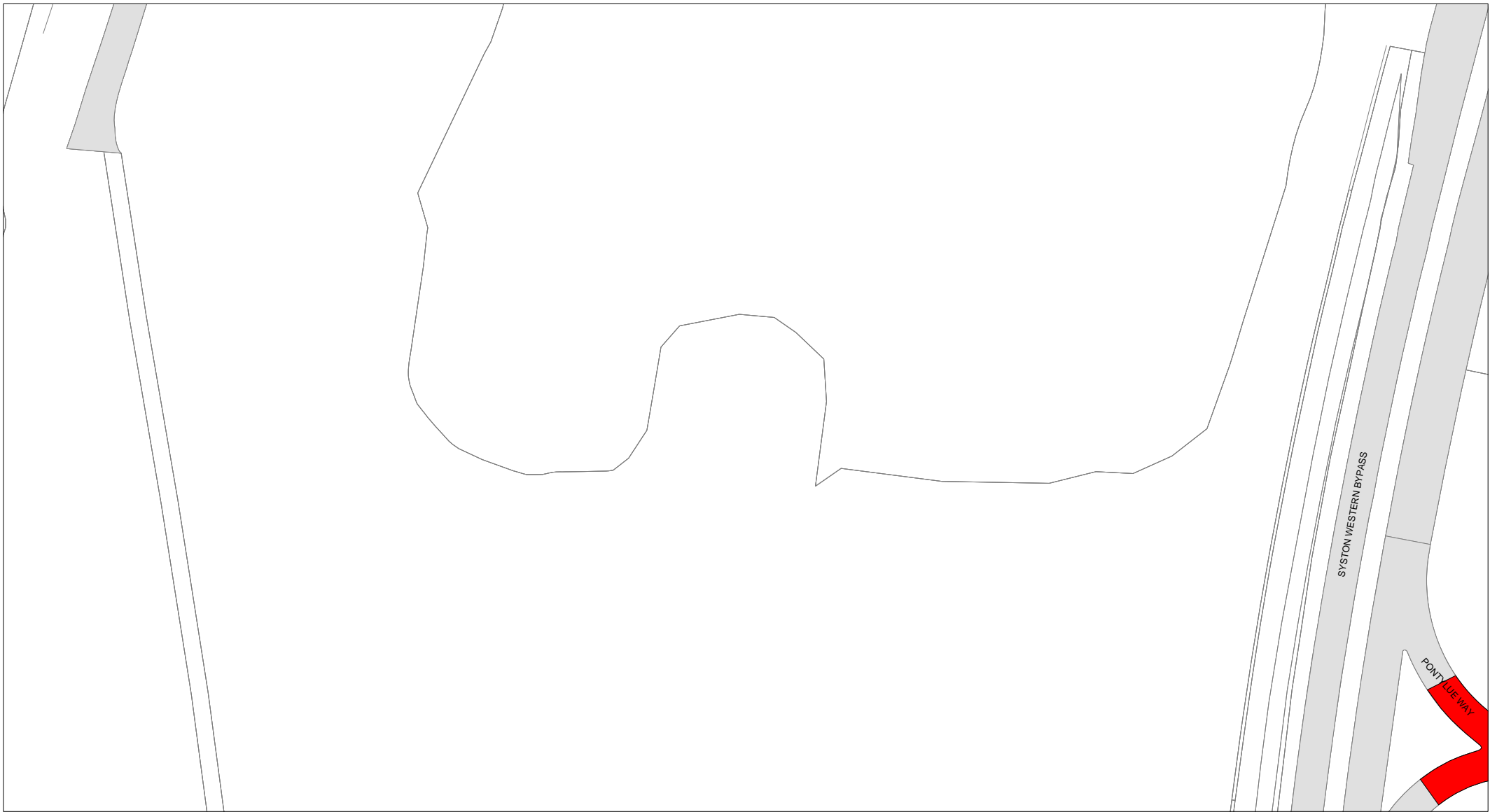


**Leicestershire
County Council**

Tile Ref: HJ88

© Crown copyright. All rights reserved
Leicestershire County Council
Licence No. 100019271 2017

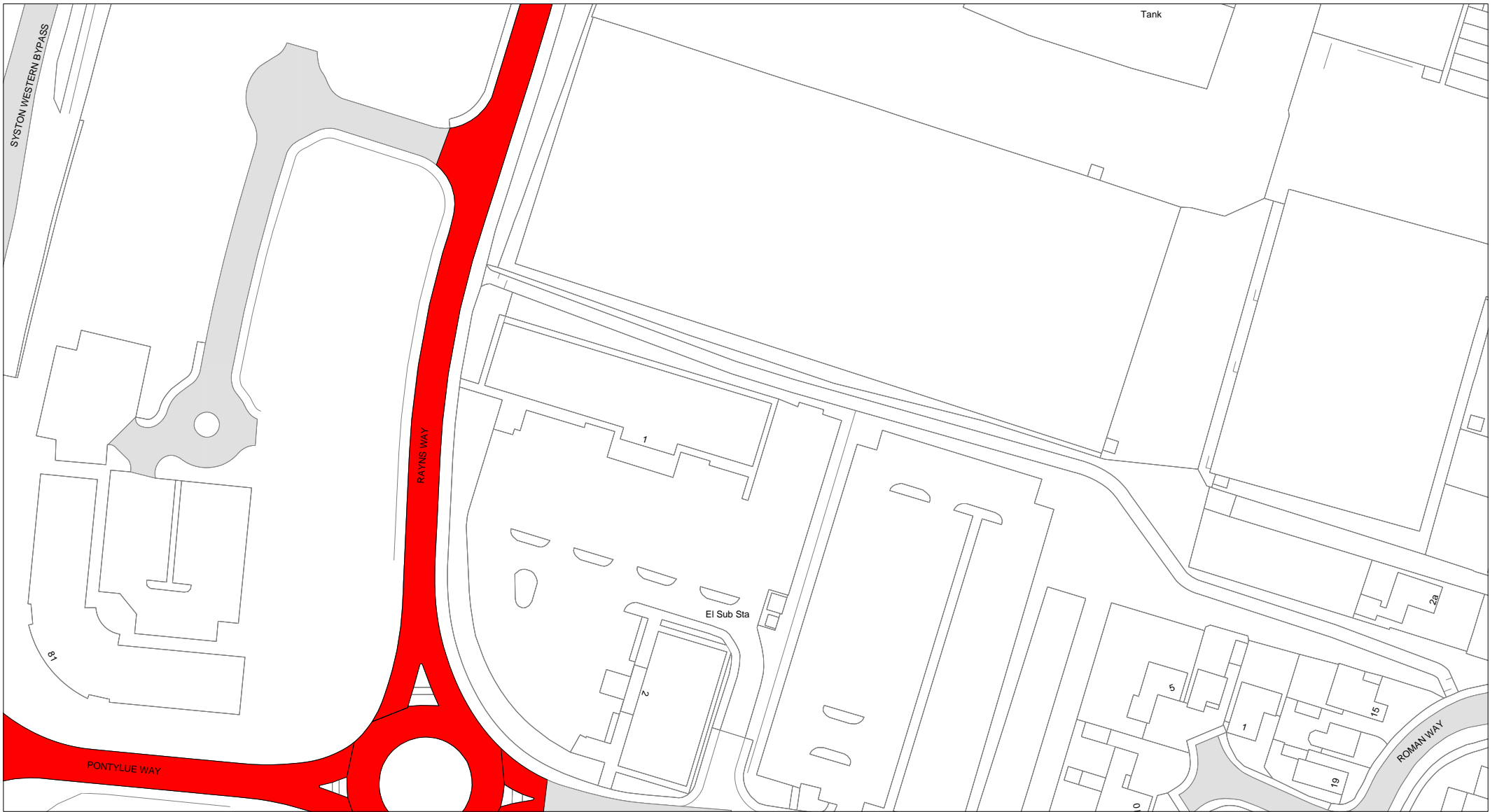
SCALE	1 : 1250
DATE	09/10/2017
DRAWING No.	
DRAWN BY	



© Crown copyright. All rights reserved
Leicestershire County Council
Licence No. 100019271 2017

Tile Ref: HJ103

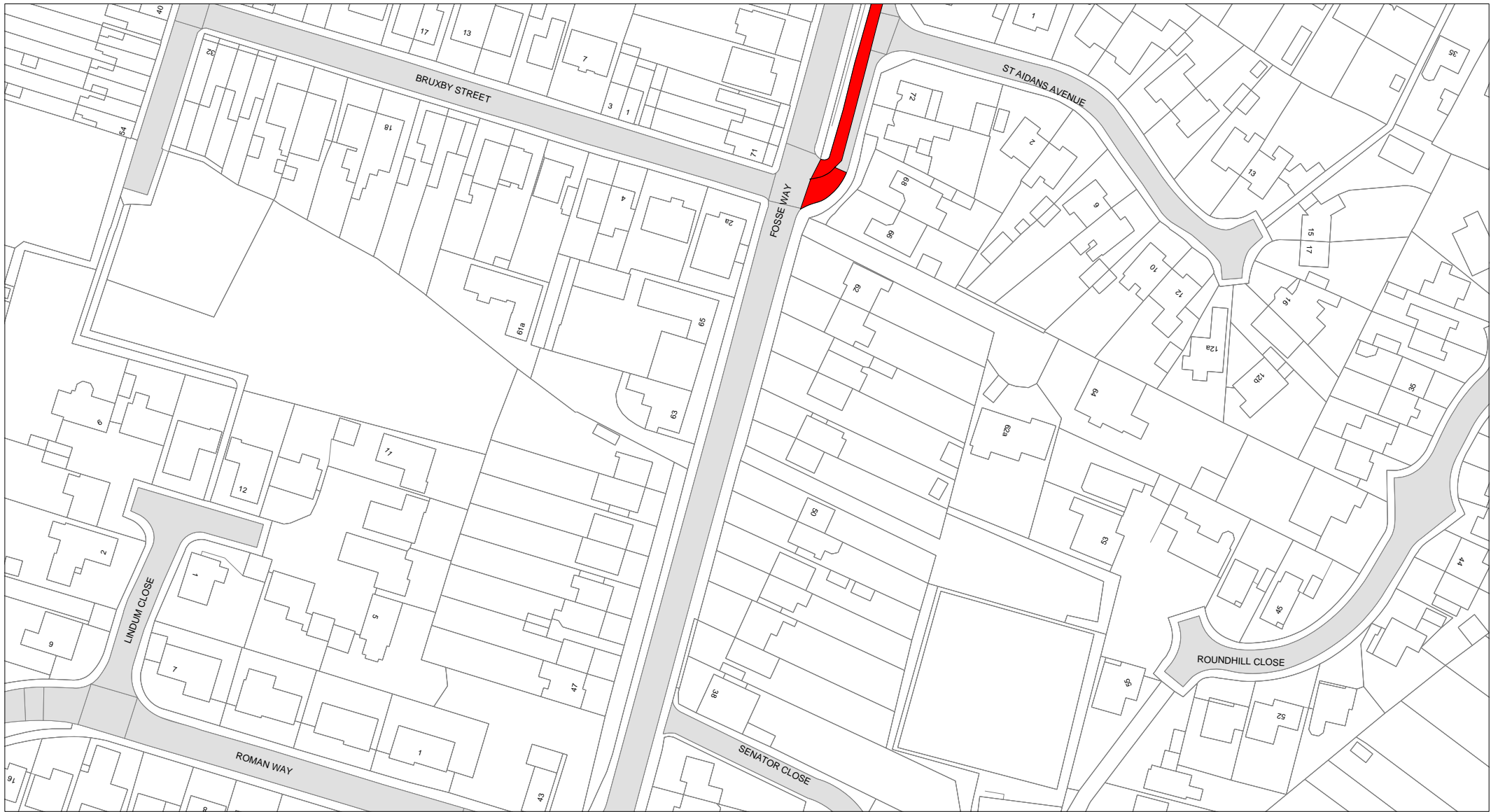
SCALE	1 : 1250
DATE	09/10/2017
DRAWING No.	
DRAWN BY	



Tile Ref: HJ104

© Crown copyright. All rights reserved
 Leicestershire County Council
 Licence No. 100019271 2017

SCALE	1 : 1250
DATE	09/10/2017
DRAWING No.	
DRAWN BY	



Tile Ref: HJ105

© Crown copyright. All rights reserved
 Leicestershire County Council
 Licence No. 100019271 2017

SCALE	1 : 1250
DATE	09/10/2017
DRAWING No.	
DRAWN BY	



Tile Ref: HJ106

© Crown copyright. All rights reserved
 Leicestershire County Council
 Licence No. 100019271 2017

SCALE	1 : 1250
DATE	09/10/2017
DRAWING No.	
DRAWN BY	



Tile Ref: HJ110

© Crown copyright. All rights reserved
 Leicestershire County Council
 Licence No. 100019271 2017

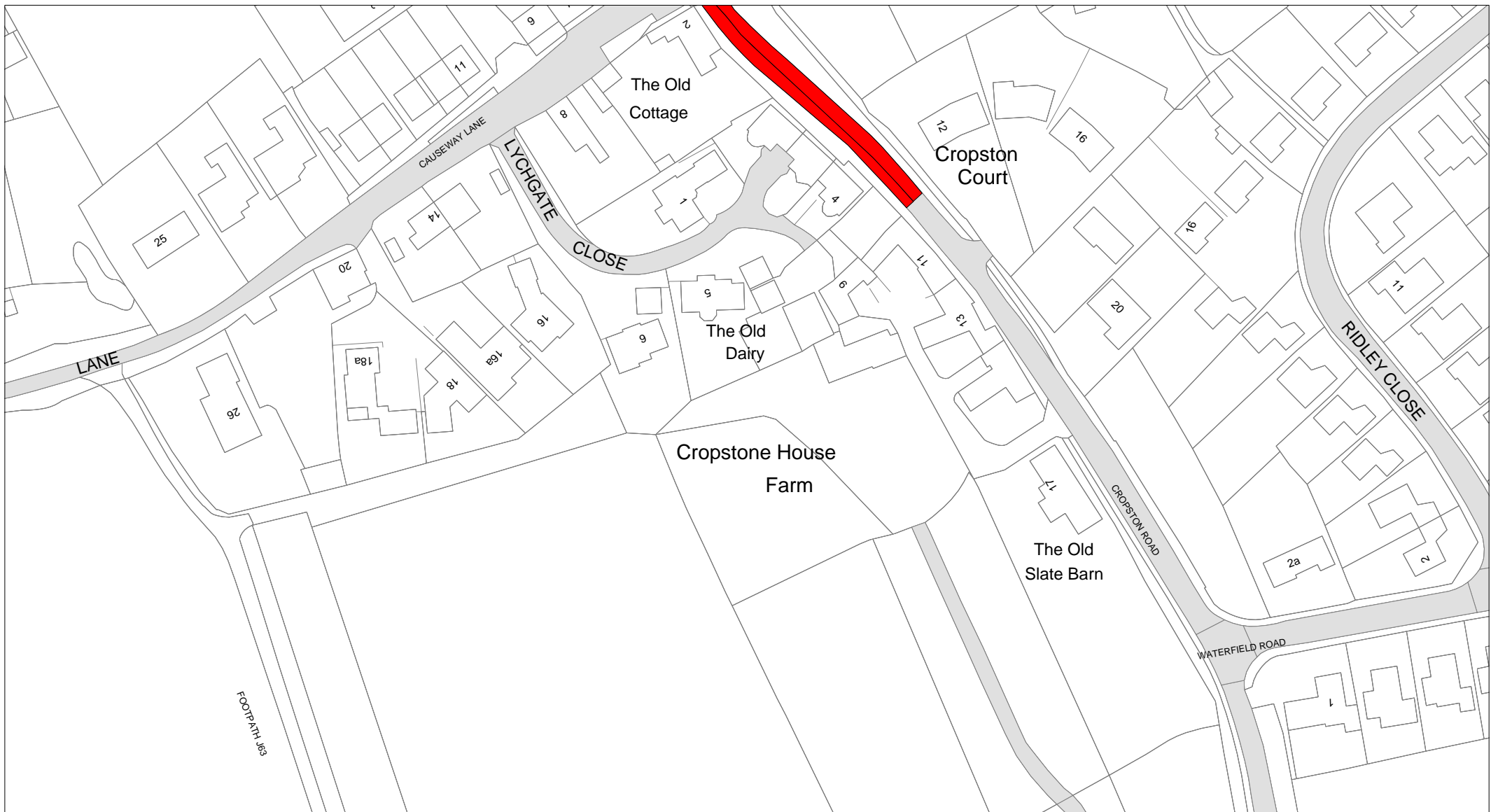
SCALE	1 : 1250
DATE	09/10/2017
DRAWING No.	
DRAWN BY	



© Crown copyright. All rights reserved
 Leicestershire County Council
 Licence No. 100019271 2017

Tile Ref: HJ111

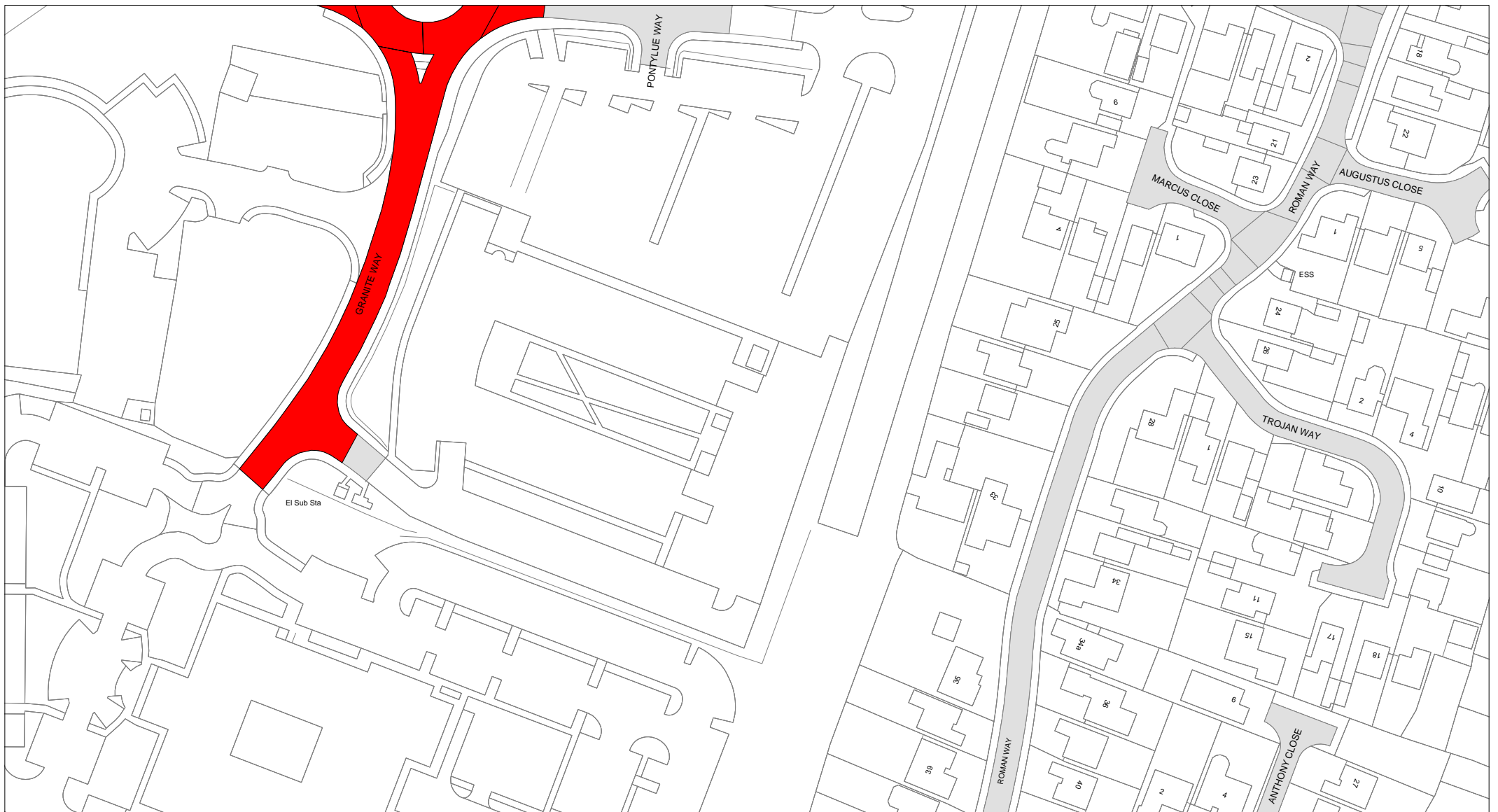
SCALE	1 : 1250
DATE	09/10/2017
DRAWING No.	
DRAWN BY	



Tile Ref: HK87

© Crown copyright. All rights reserved
 Leicestershire County Council
 Licence No. 100019271 2017

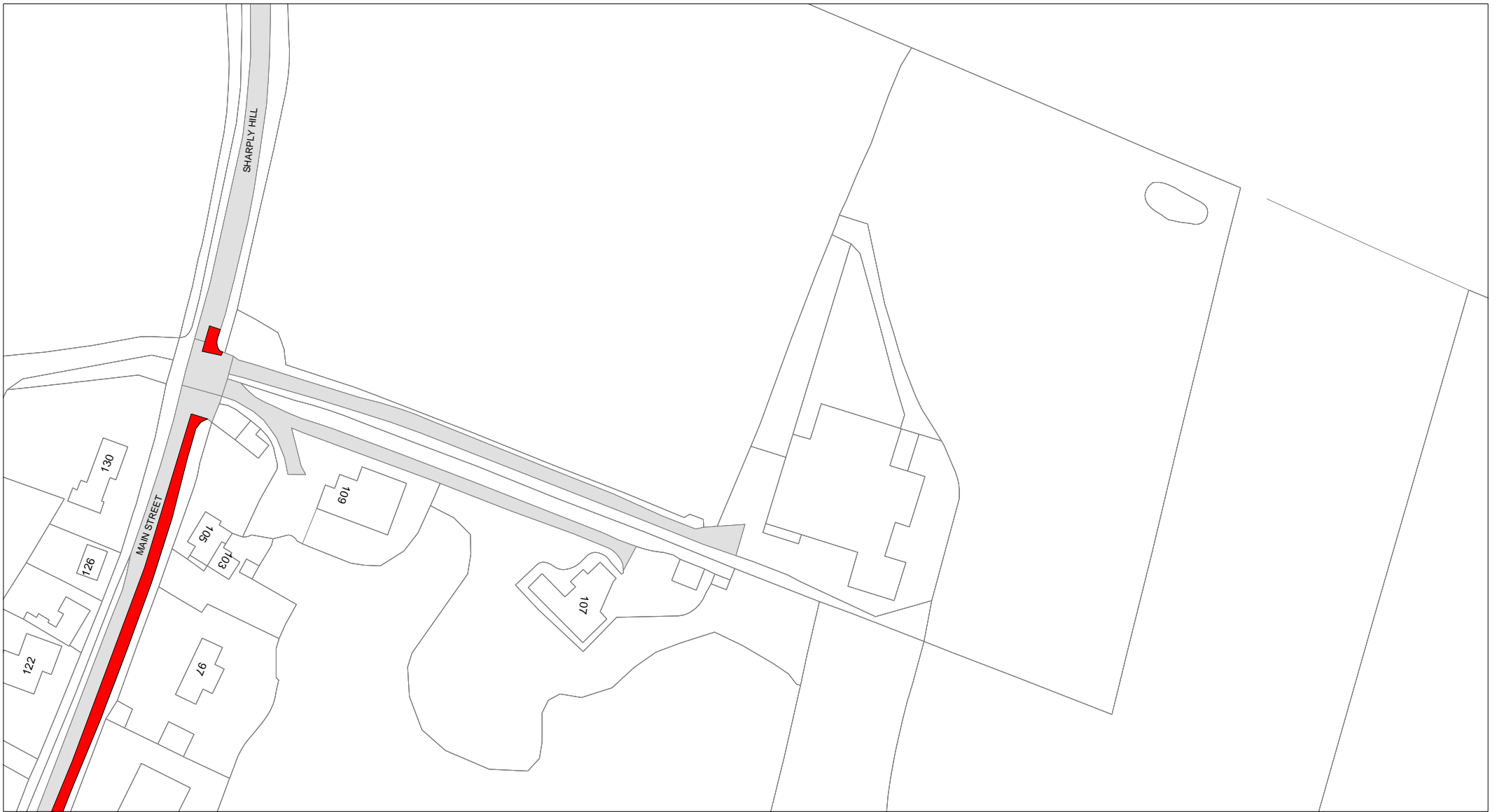
SCALE	1 : 1250
DATE	09/10/2017
DRAWING No.	
DRAWN BY	



Tile Ref: HK104

© Crown copyright. All rights reserved
 Leicestershire County Council
 Licence No. 100019271 2017

SCALE	1 : 1250
DATE	09/10/2017
DRAWING No.	
DRAWN BY	



Tile Ref: HL77

© Crown copyright. All rights reserved
Leicestershire County Council
Licence No. 100019271 2017

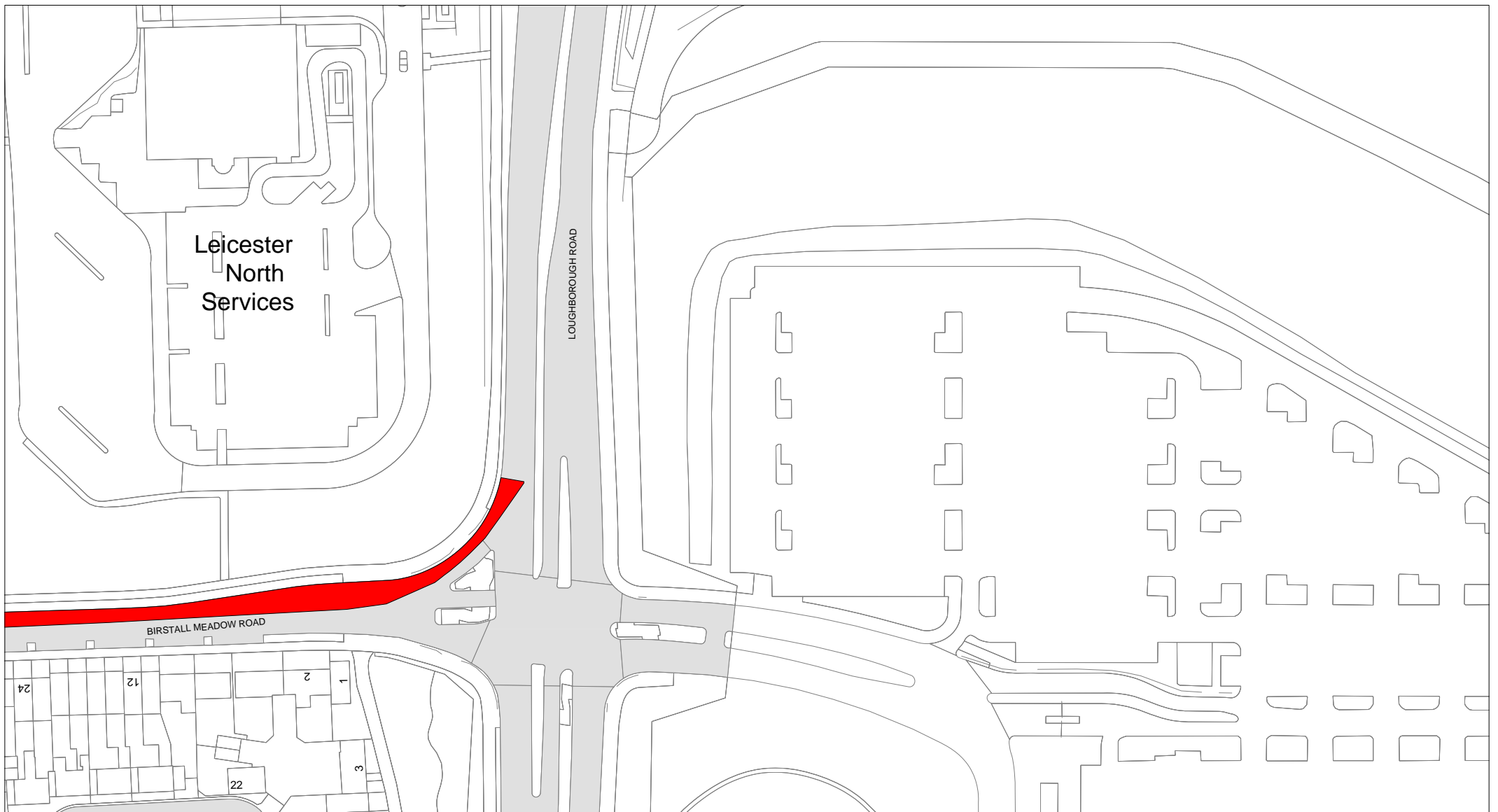
SCALE	1 : 1250
DATE	09/10/2017
DRAWING No.	
DRAWN BY	



Tile Ref: HL97

© Crown copyright. All rights reserved
Leicestershire County Council
Licence No. 100019271 2017

SCALE	1 : 1250
DATE	09/10/2017
DRAWING No.	
DRAWN BY	



Tile Ref: HL98

© Crown copyright. All rights reserved
Leicestershire County Council
Licence No. 100019271 2017

SCALE	1 : 1250
DATE	09/10/2017
DRAWING No.	
DRAWN BY	



Tile Ref: HM76

© Crown copyright. All rights reserved
 Leicestershire County Council
 Licence No. 100019271 2017

SCALE	1 : 1250
DATE	09/10/2017
DRAWING No.	
DRAWN BY	



© Crown copyright. All rights reserved
Leicestershire County Council
Licence No. 100019271 2017

Tile Ref: HM77

SCALE

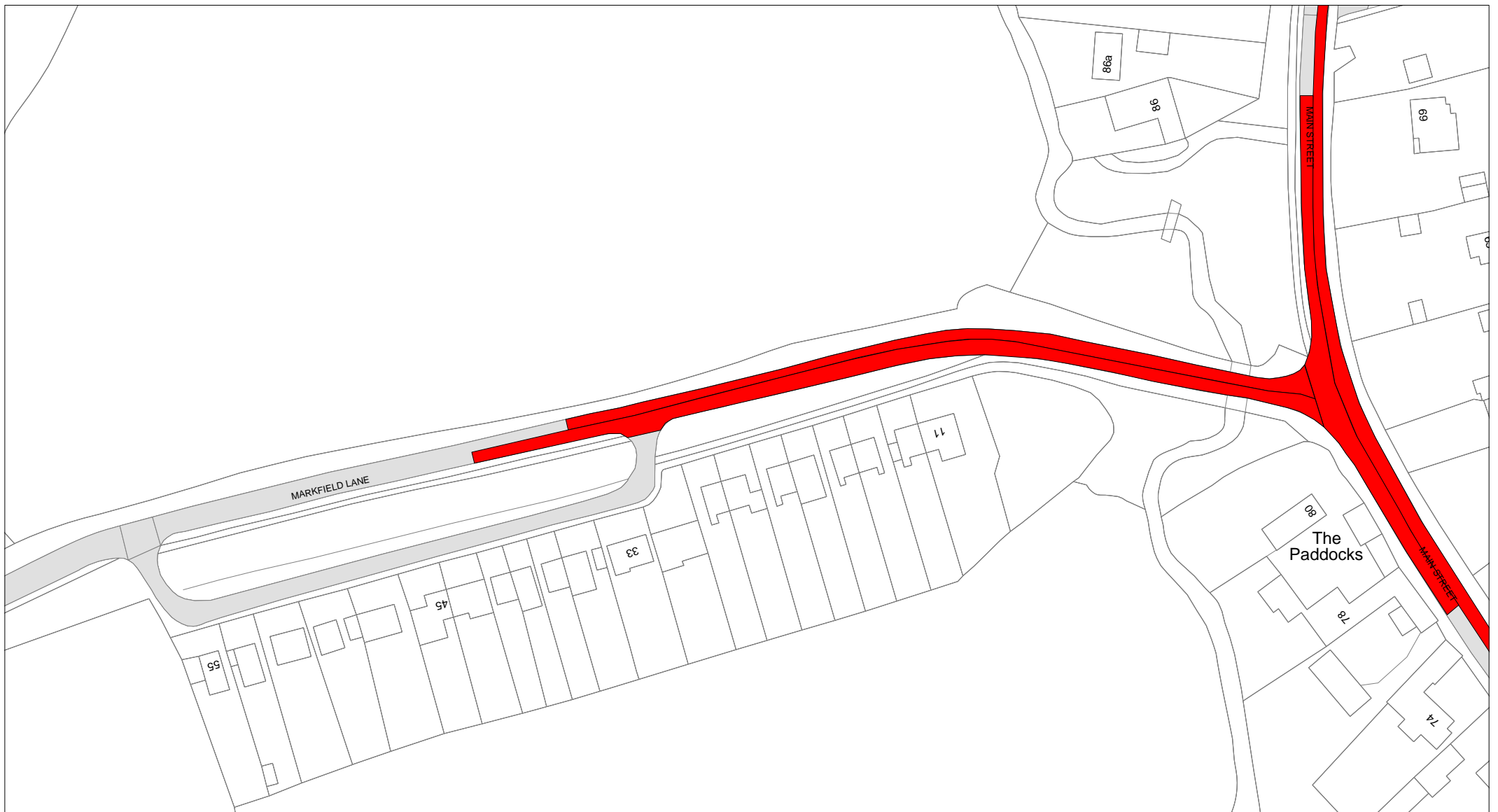
1 : 1250

DATE

09/10/2017

DRAWING No.

DRAWN BY



Tile Ref: HN76

© Crown copyright. All rights reserved
 Leicestershire County Council
 Licence No. 100019271 2017

SCALE	1 : 1250
DATE	09/10/2017
DRAWING No.	
DRAWN BY	



Leicestershire
County Council

© Crown copyright. All rights reserved
Leicestershire County Council
Licence No. 100019271 2017

Tile Ref: HN77

SCALE

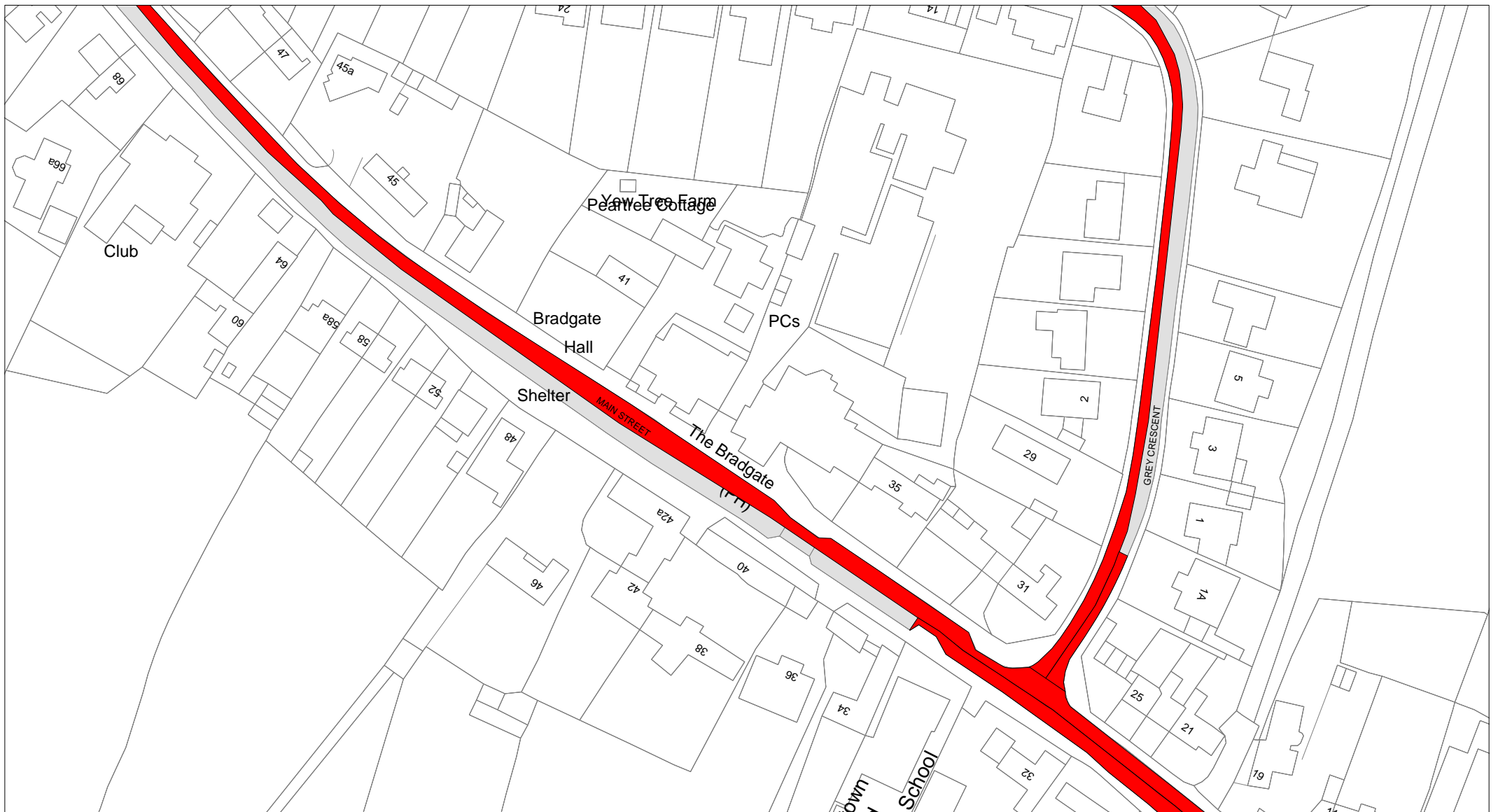
1 : 1250

DATE

09/10/2017

DRAWING No.

DRAWN BY



**Leicestershire
County Council**

Tile Ref: HO77

© Crown copyright. All rights reserved
Leicestershire County Council
Licence No. 100019271 2017

SCALE

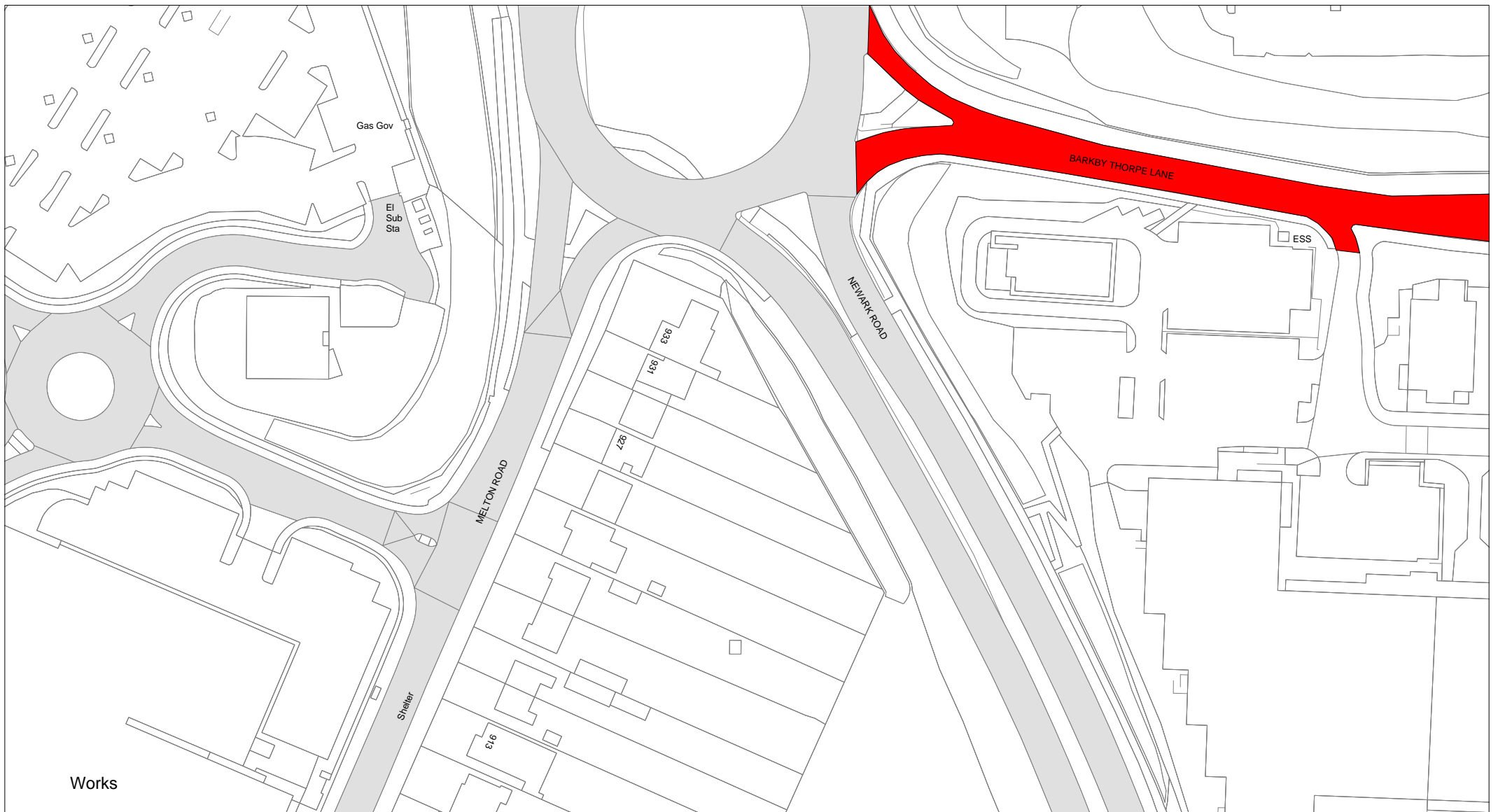
1 : 1250

DATE

09/10/2017

DRAWING No.

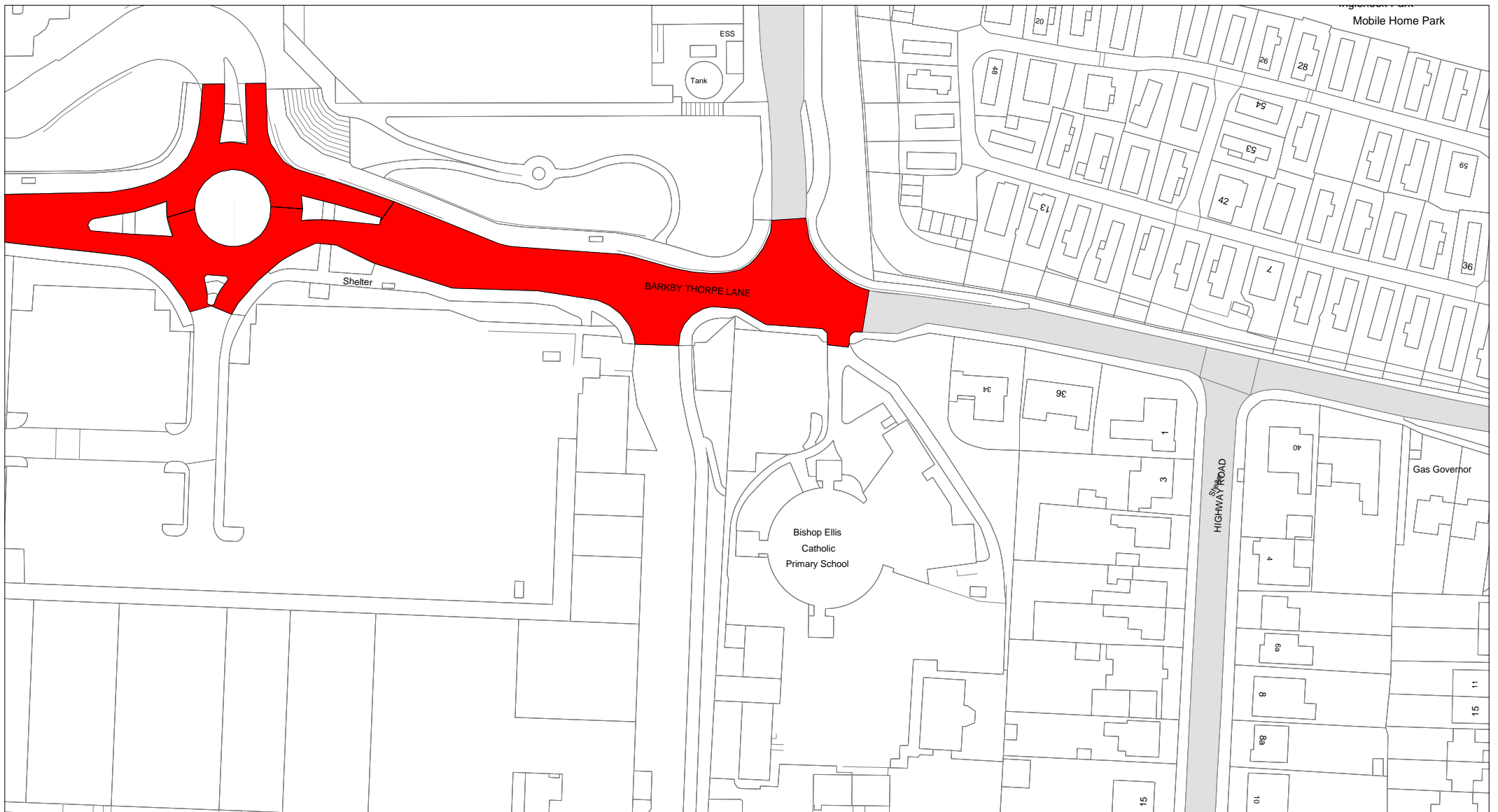
DRAWN BY



Tile Ref: HO104

© Crown copyright. All rights reserved
 Leicestershire County Council
 Licence No. 100019271 2017

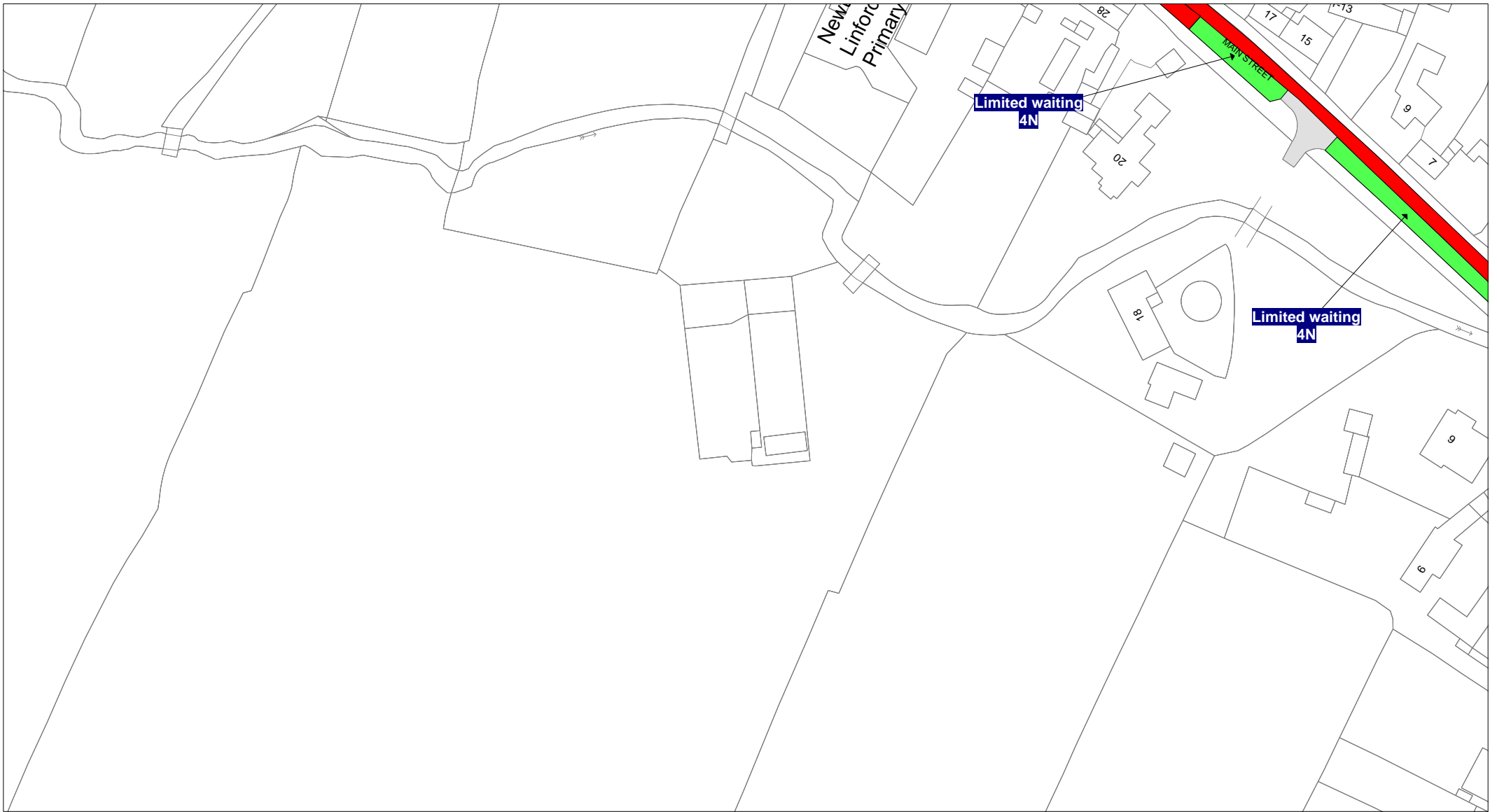
SCALE	1 : 1250
DATE	09/10/2017
DRAWING No.	
DRAWN BY	



Tile Ref: HO105

© Crown copyright. All rights reserved
 Leicestershire County Council
 Licence No. 100019271 2017

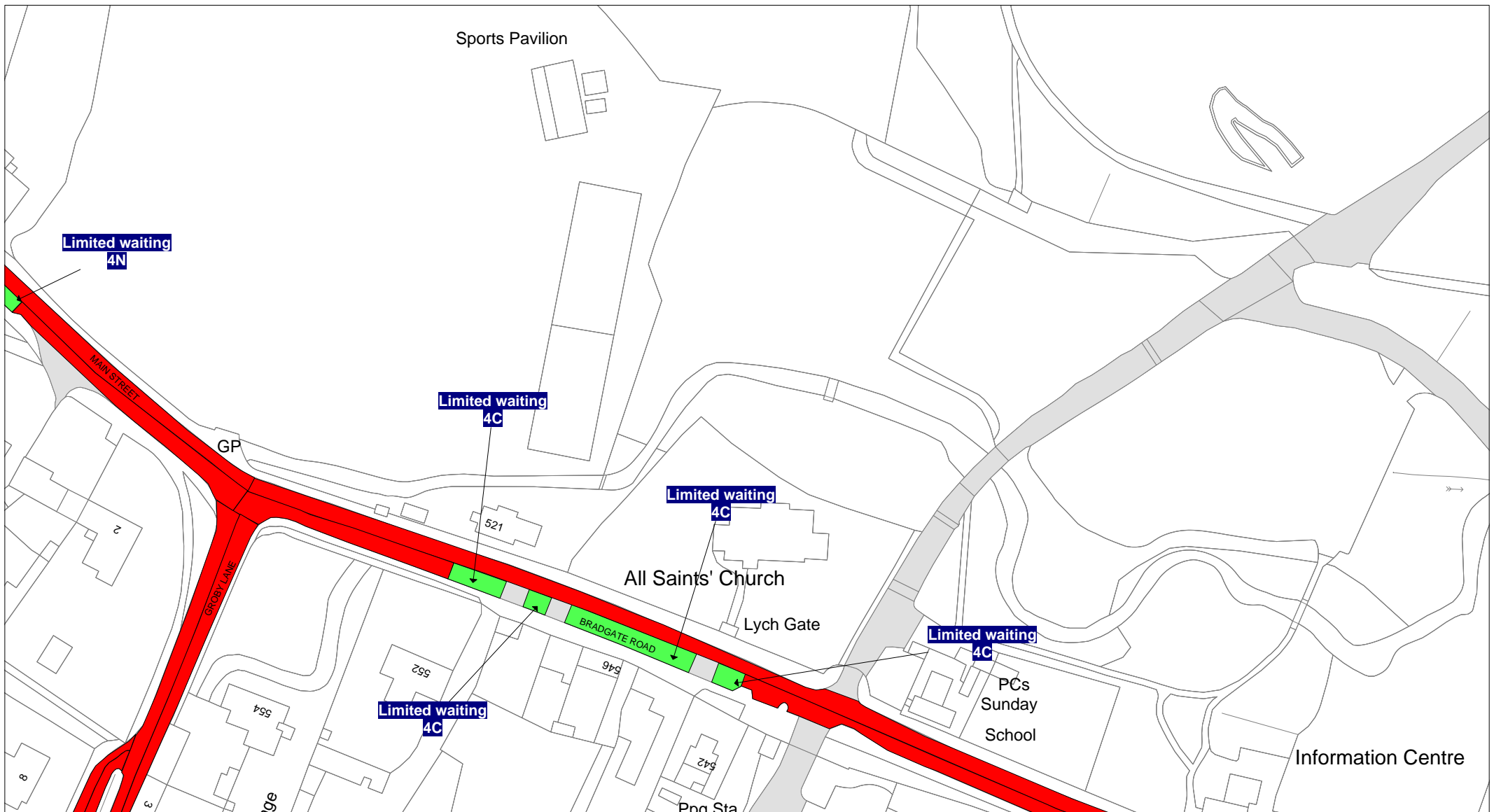
SCALE	1 : 1250
DATE	09/10/2017
DRAWING No.	
DRAWN BY	



Tile Ref: HP77

© Crown copyright. All rights reserved
 Leicestershire County Council
 Licence No. 100019271 2017

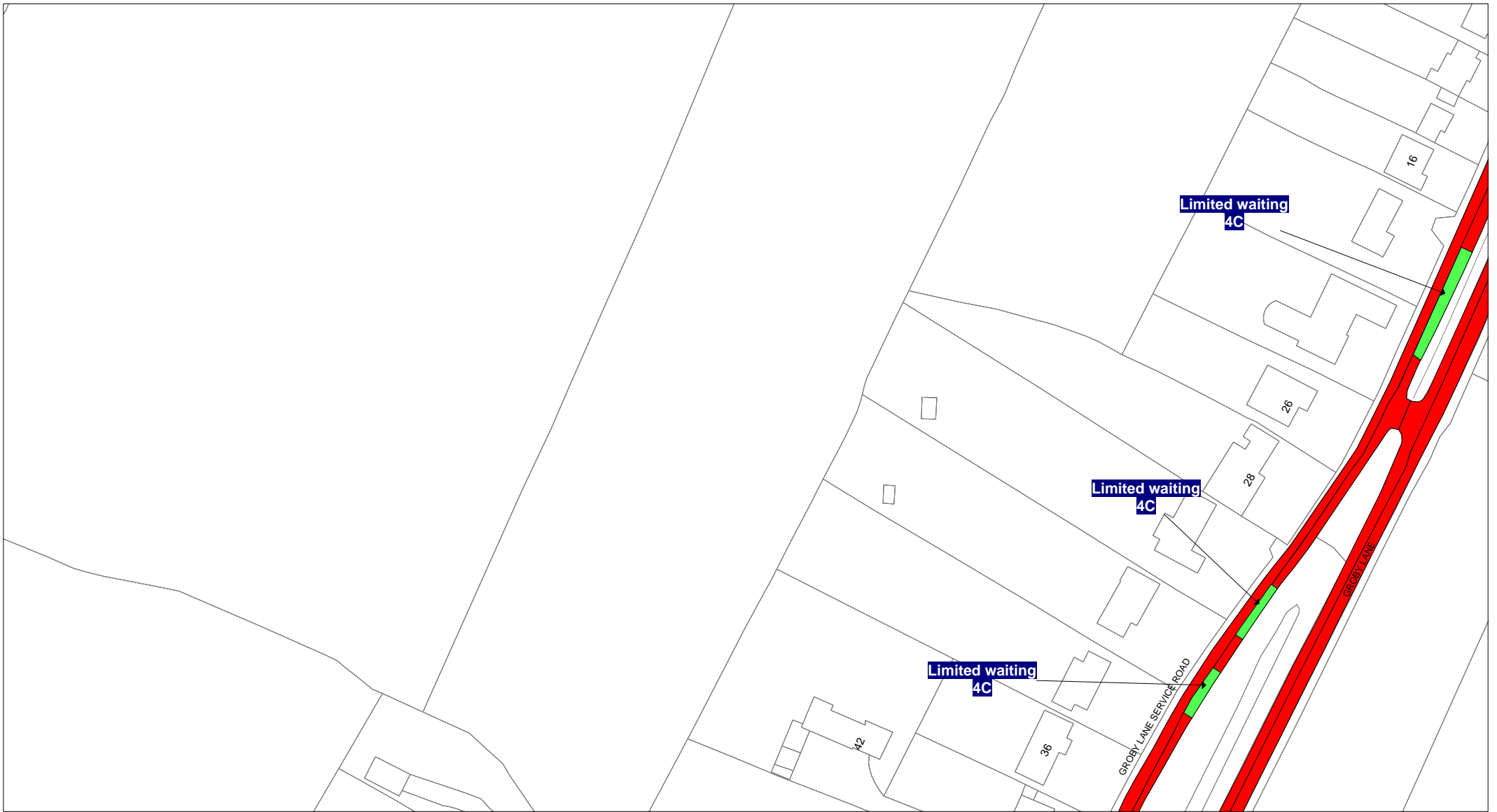
SCALE	1 : 1250
DATE	09/10/2017
DRAWING No.	
DRAWN BY	



Tile Ref: HP78

© Crown copyright. All rights reserved
 Leicestershire County Council
 Licence No. 100019271 2017

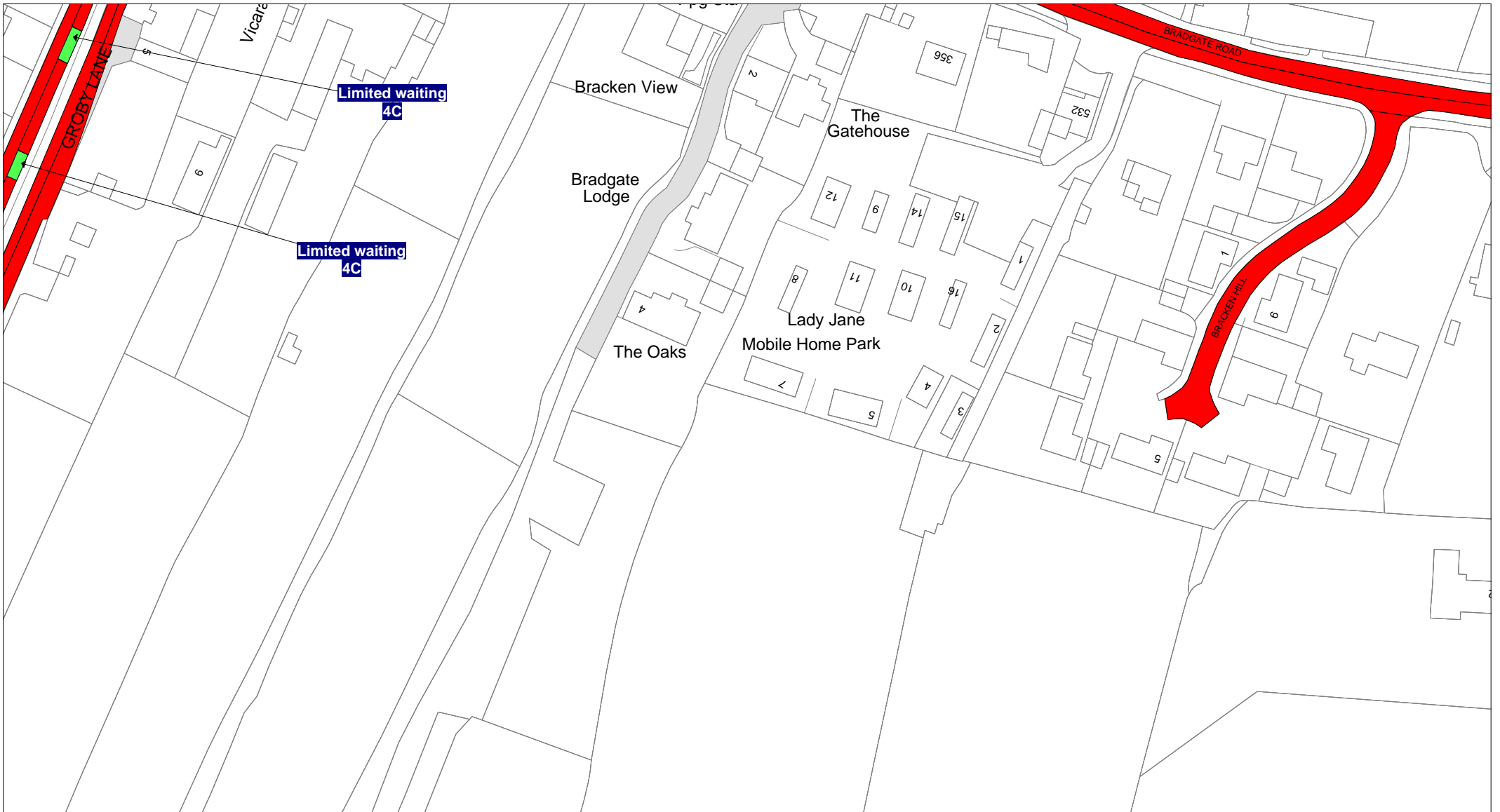
SCALE	1 : 1250
DATE	09/10/2017
DRAWING No.	
DRAWN BY	



Tile Ref: HQ77

© Crown copyright. All rights reserved
 Leicestershire County Council
 Licence No. 100019271 2017

SCALE	1 : 1250
DATE	09/10/2017
DRAWING No.	
DRAWN BY	



Tile Ref: HQ78

© Crown copyright. All rights reserved
 Leicestershire County Council
 Licence No. 100019271 2017

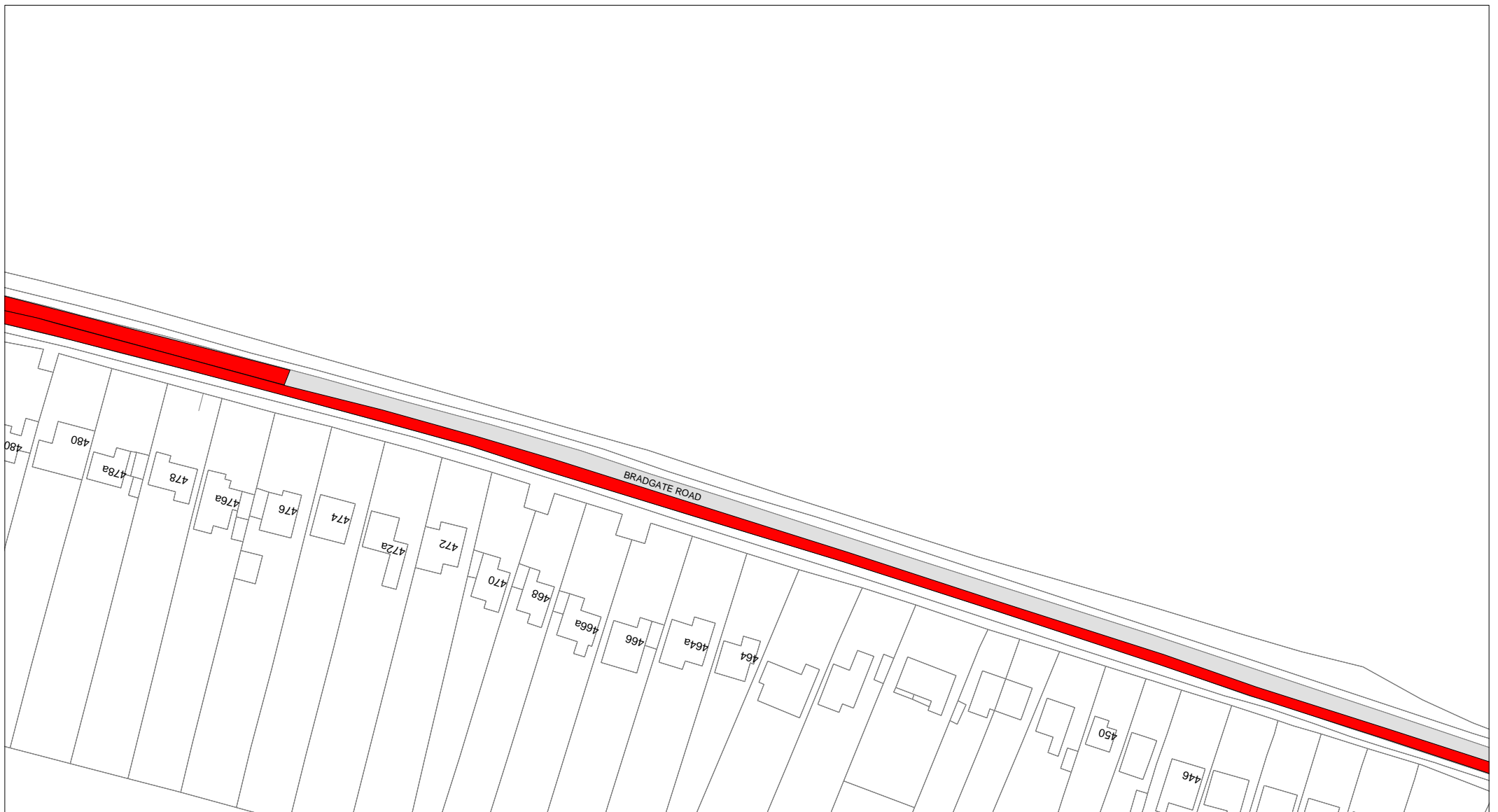
SCALE	1 : 1250
DATE	09/10/2017
DRAWING No.	
DRAWN BY	



Tile Ref: HQ79

© Crown copyright. All rights reserved
 Leicestershire County Council
 Licence No. 100019271 2017


SCALE	1 : 1250
DATE	09/10/2017
DRAWING No.	
DRAWN BY	



Tile Ref: HQ80

© Crown copyright. All rights reserved
 Leicestershire County Council
 Licence No. 100019271 2017

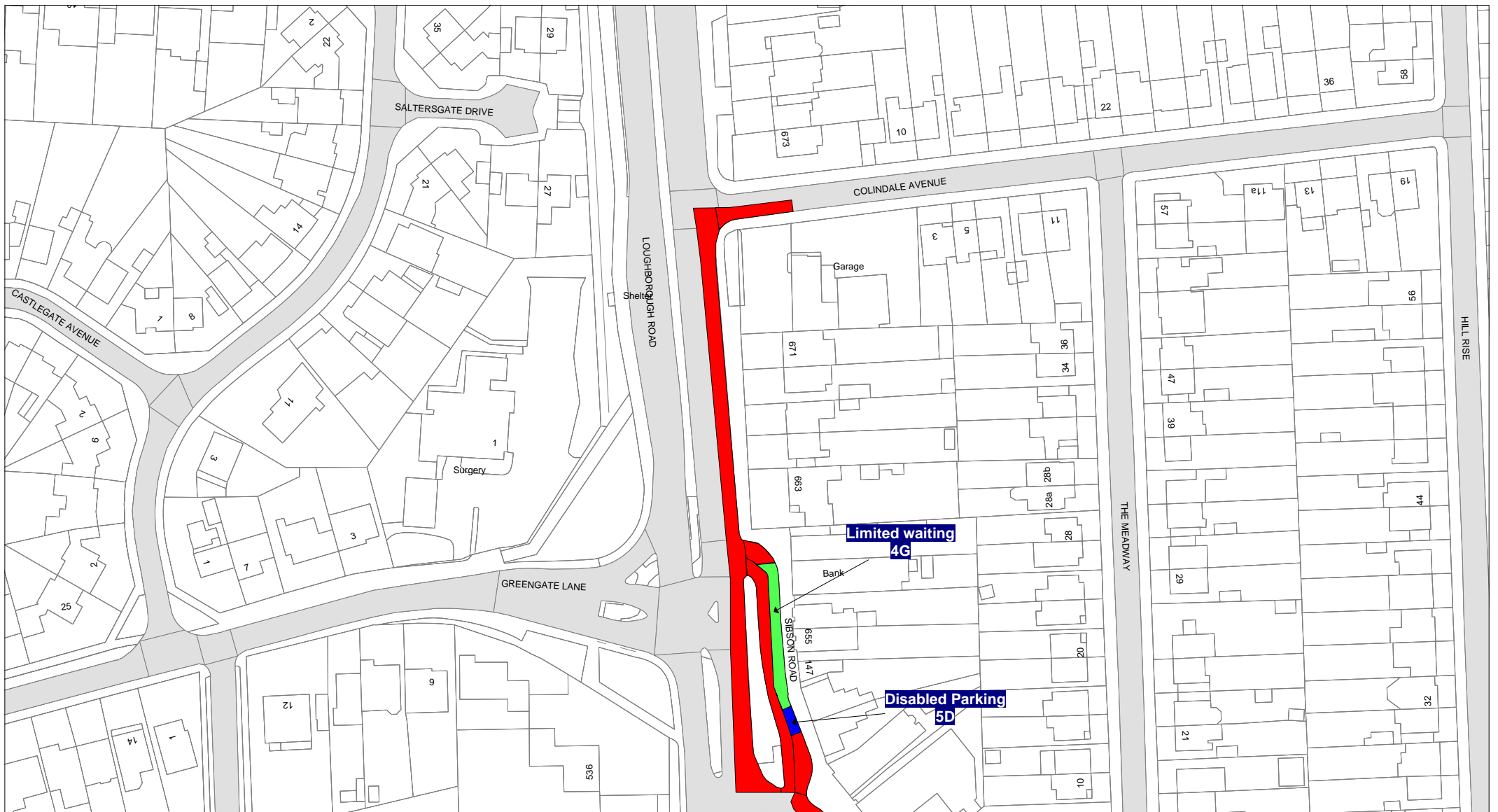
SCALE	1 : 1250
DATE	09/10/2017
DRAWING No.	
DRAWN BY	



© Crown copyright. All rights reserved
Leicestershire County Council
Licence No. 100019271 2017

Tile Ref: HQ81

SCALE	1 : 1250
DATE	09/10/2017
DRAWING No.	
DRAWN BY	



Tile Ref: HQ98

© Crown copyright. All rights reserved
 Leicestershire County Council
 Licence No. 100019271 2017

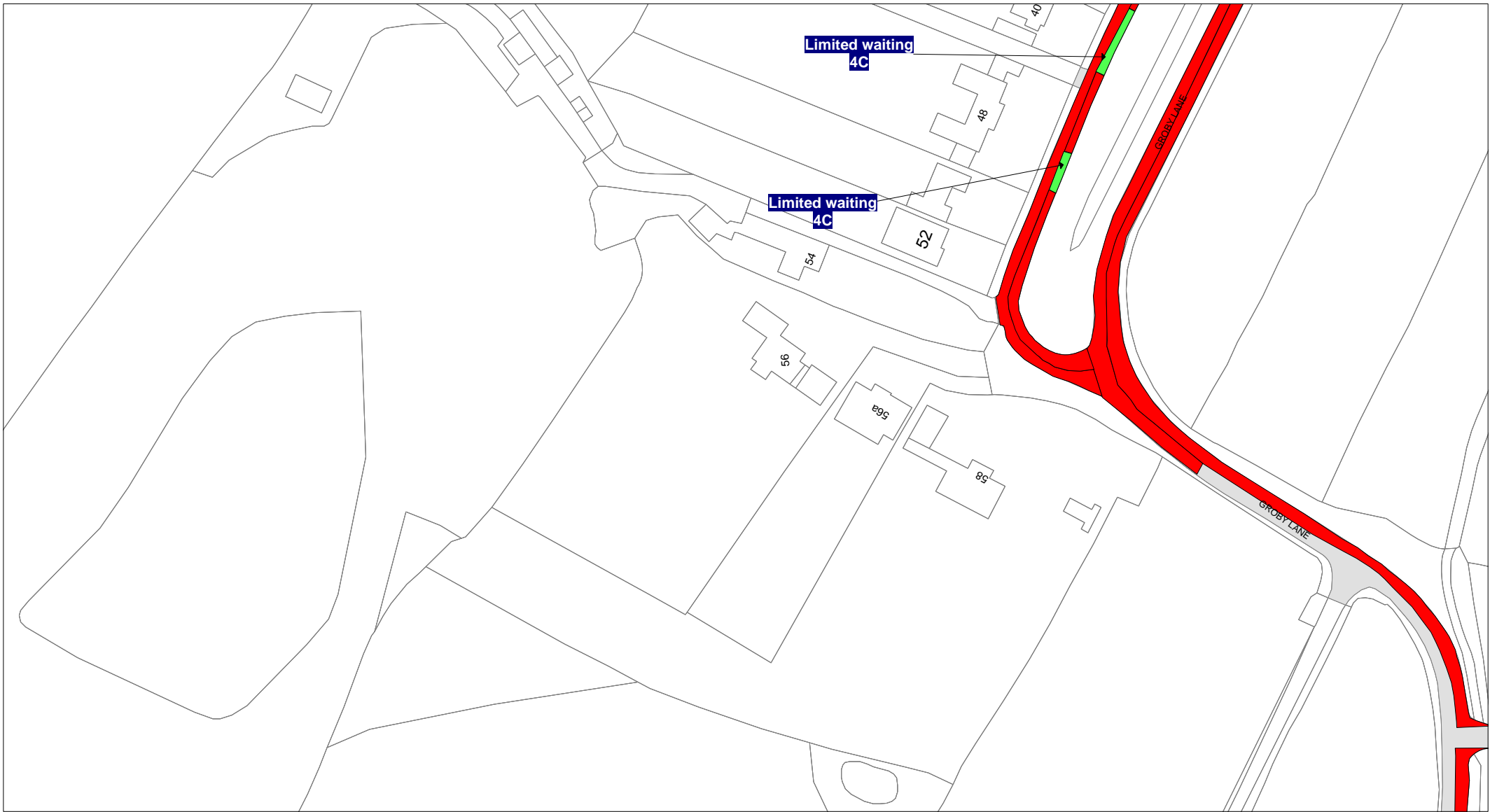
SCALE	1 : 1250
DATE	09/10/2017
DRAWING No.	
DRAWN BY	



Tile Ref: HQ99

© Crown copyright. All rights reserved
 Leicestershire County Council
 Licence No. 100019271 2017

SCALE	1 : 1250
DATE	09/10/2017
DRAWING No.	
DRAWN BY	



Tile Ref: HR77

© Crown copyright. All rights reserved
 Leicestershire County Council
 Licence No. 100019271 2017

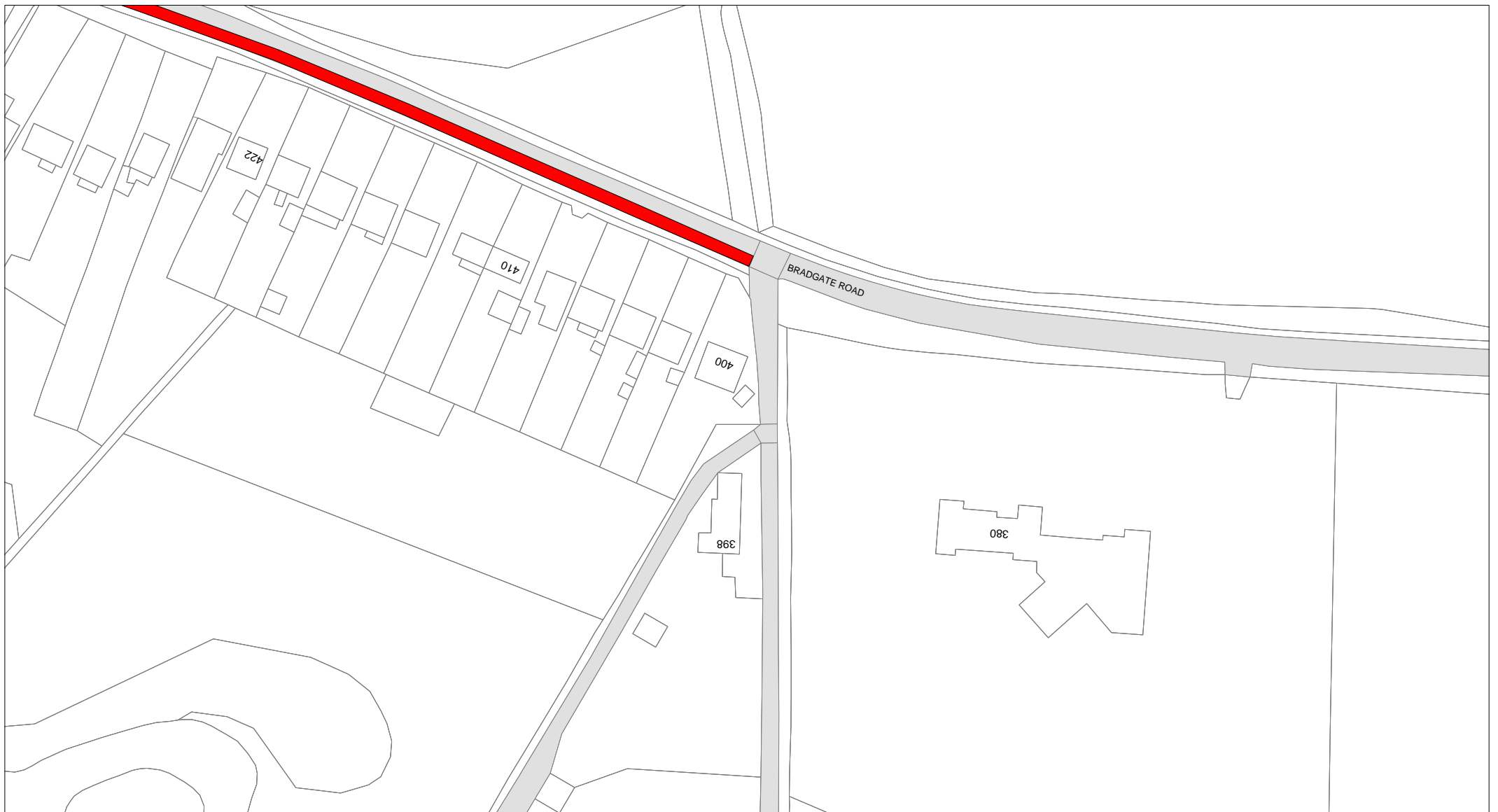
SCALE	1 : 1250
DATE	09/10/2017
DRAWING No.	
DRAWN BY	



© Crown copyright. All rights reserved
Leicestershire County Council
Licence No. 100019271 2017

Tile Ref: HR78

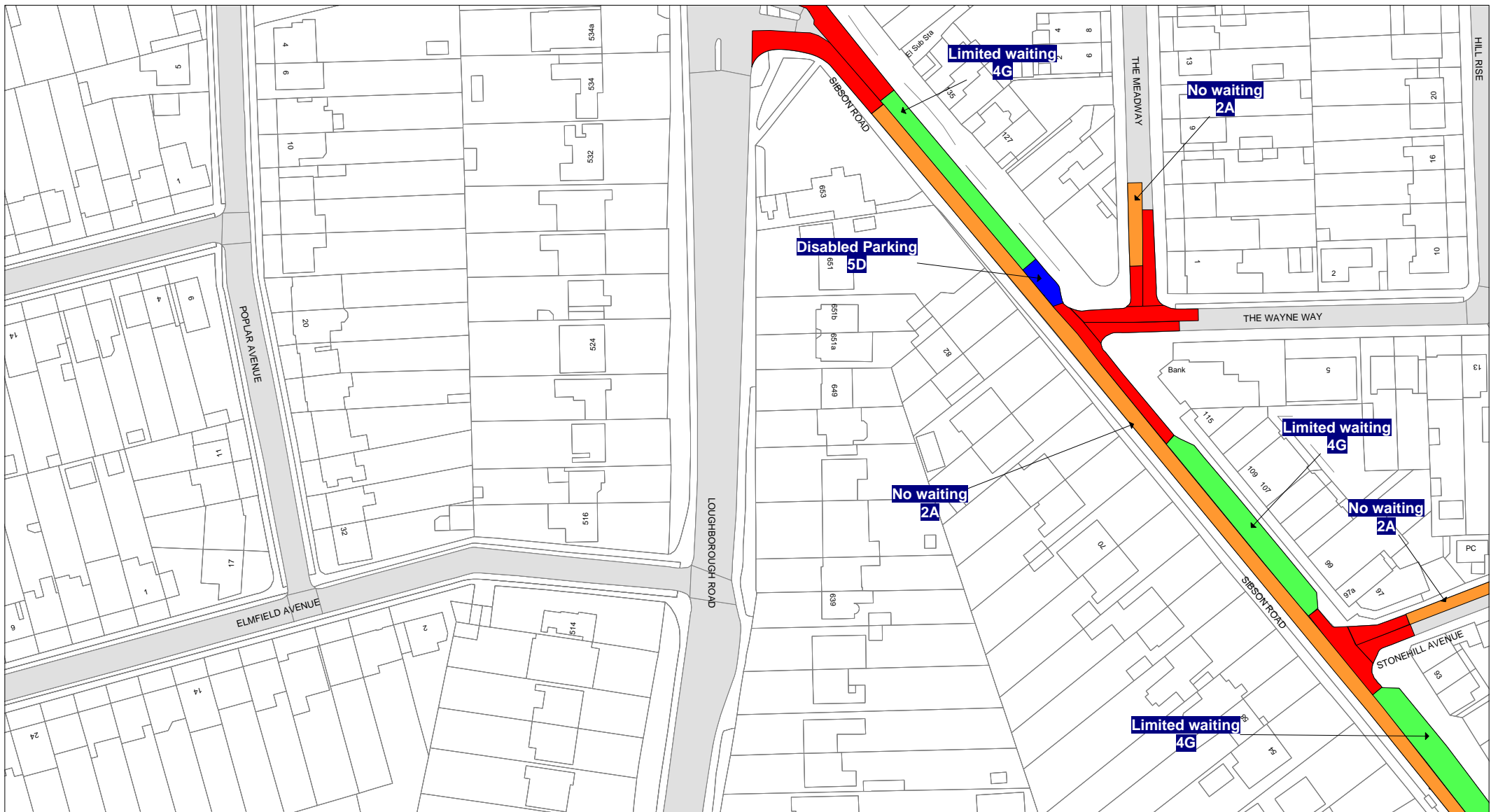
SCALE	1 : 1250
DATE	09/10/2017
DRAWING No.	
DRAWN BY	



Tile Ref: HR81

© Crown copyright. All rights reserved
 Leicestershire County Council
 Licence No. 100019271 2017

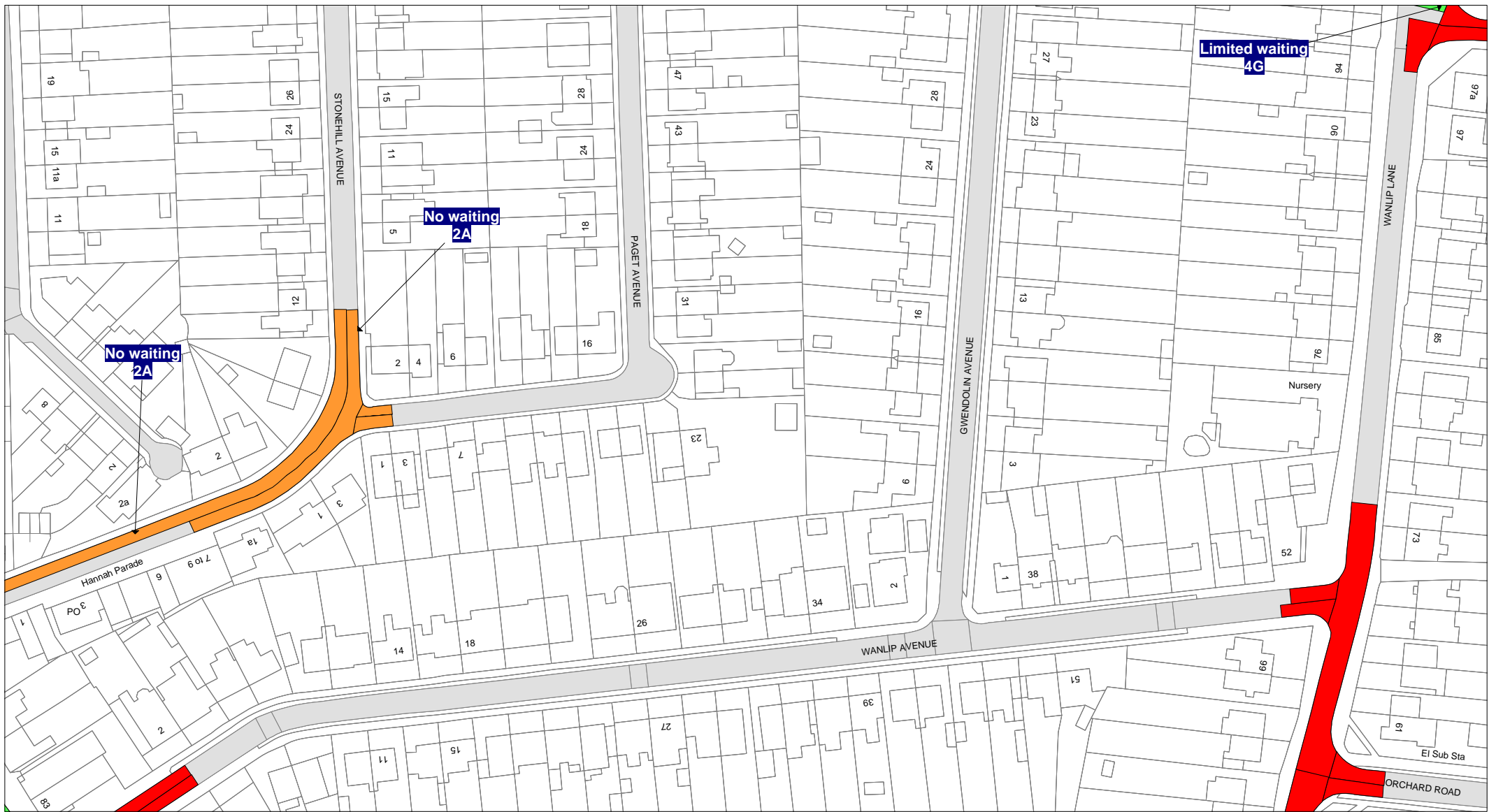
SCALE	1 : 1250
DATE	09/10/2017
DRAWING No.	
DRAWN BY	



Tile Ref: HR98

© Crown copyright. All rights reserved
 Leicestershire County Council
 Licence No. 100019271 2017

SCALE	1 : 1250
DATE	09/10/2017
DRAWING No.	
DRAWN BY	



**Leicestershire
County Council**

Tile Ref: HR99

© Crown copyright. All rights reserved
Leicestershire County Council
Licence No. 100019271 2017

SCALE

1 : 1250

DATE

09/10/2017

DRAWING No.

DRAWN BY



**Leicestershire
County Council**

© Crown copyright. All rights reserved
Leicestershire County Council
Licence No. 100019271 2017

Tile Ref: HR100

SCALE

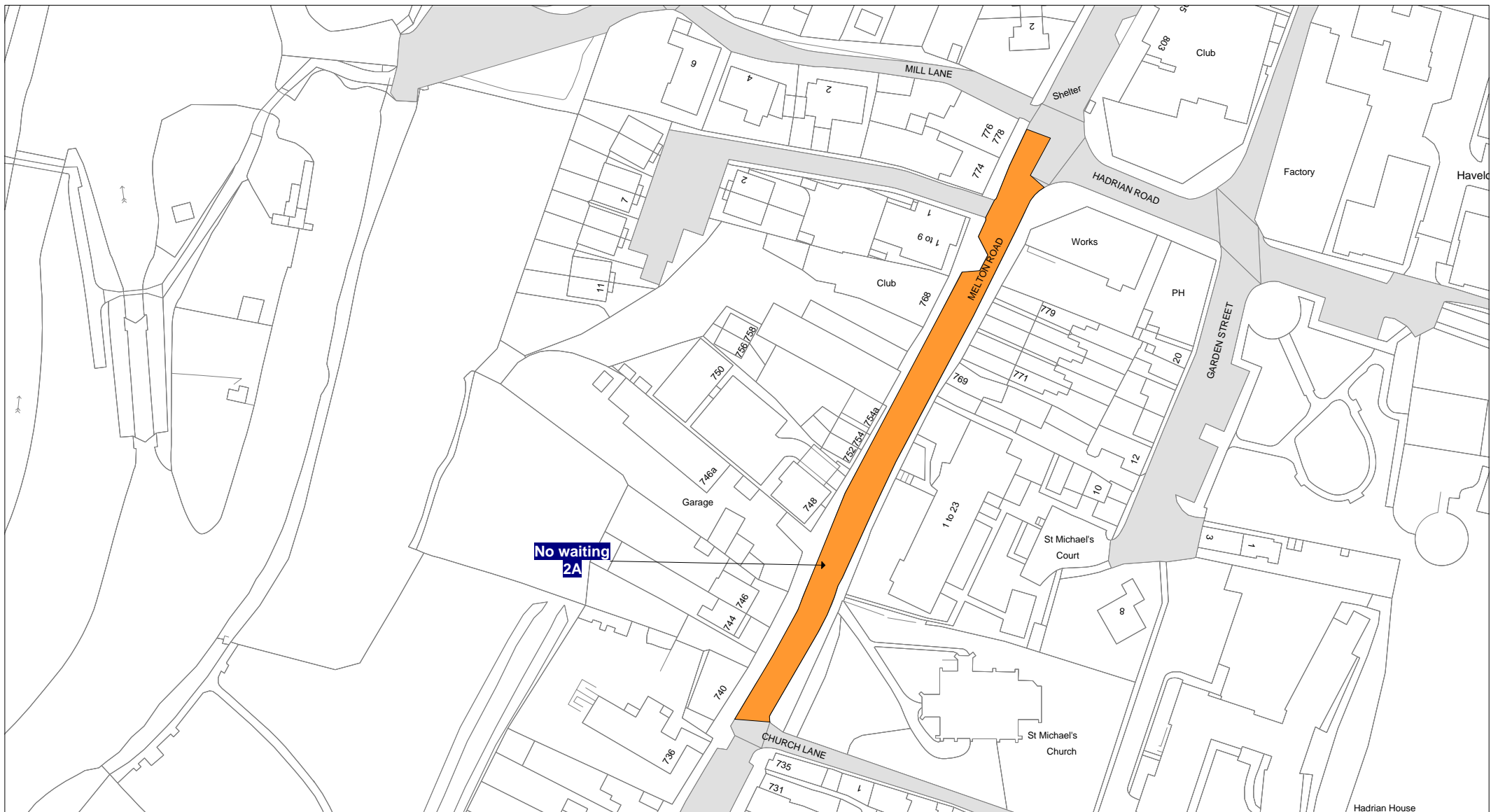
1 : 1250

DATE

09/10/2017

DRAWING No.

DRAWN BY



No waiting
2A



Tile Ref: HR103

© Crown copyright. All rights reserved
Leicestershire County Council
Licence No. 100019271 2017

SCALE	1 : 1250
DATE	09/10/2017
DRAWING No.	
DRAWN BY	



© Crown copyright. All rights reserved
Leicestershire County Council
Licence No. 100019271 2017

Tile Ref: HS77

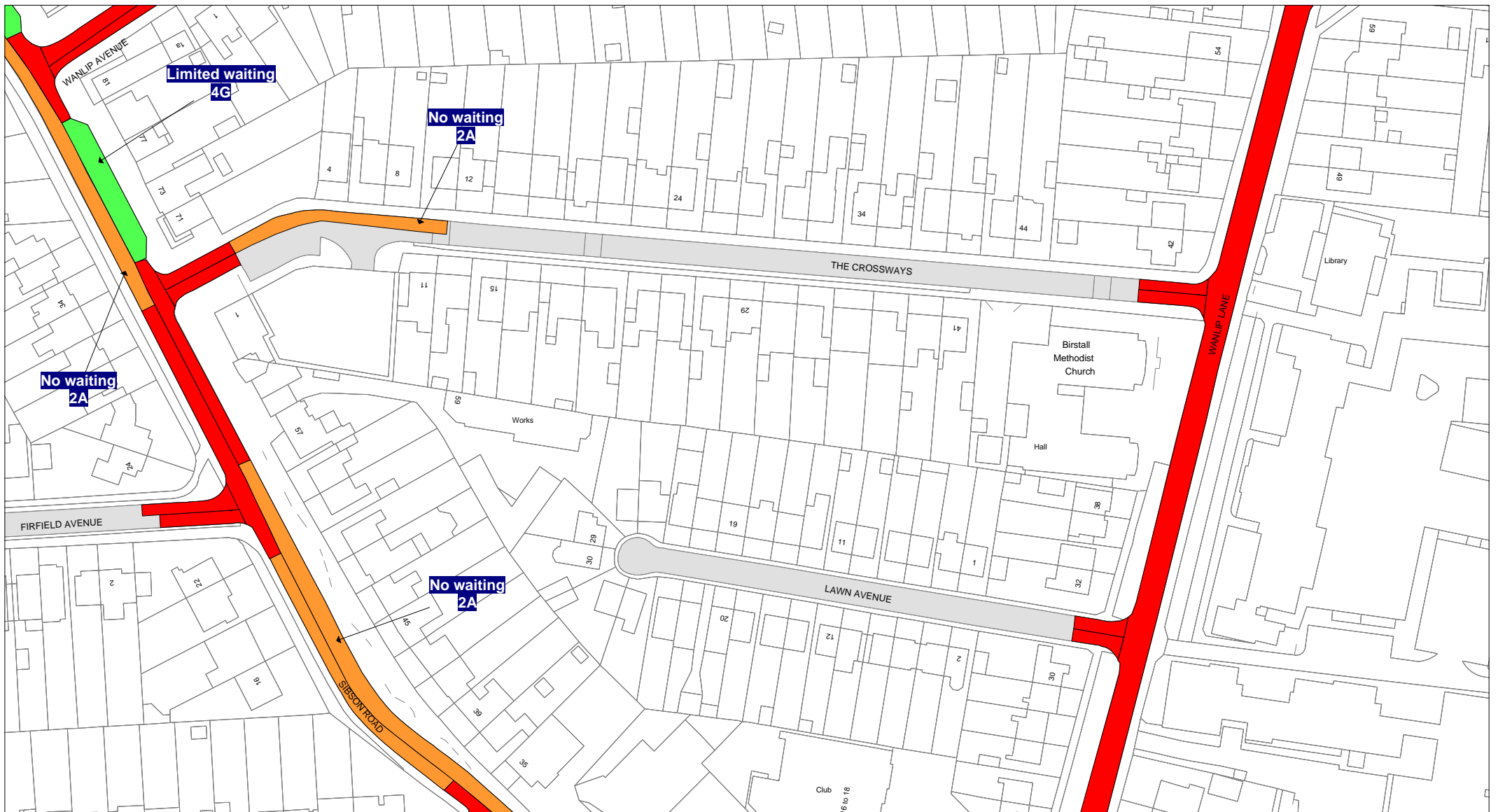
SCALE	1 : 1250
DATE	09/10/2017
DRAWING No.	
DRAWN BY	



Tile Ref: HS98

© Crown copyright. All rights reserved
 Leicestershire County Council
 Licence No. 100019271 2017

SCALE	1 : 1250
DATE	09/10/2017
DRAWING No.	
DRAWN BY	



Tile Ref: HS99

© Crown copyright. All rights reserved
Leicestershire County Council
Licence No. 100019271 2017

SCALE	1 : 1250
DATE	09/10/2017
DRAWING No.	
DRAWN BY	



Tile Ref: HS105

© Crown copyright. All rights reserved
 Leicestershire County Council
 Licence No. 100019271 2017

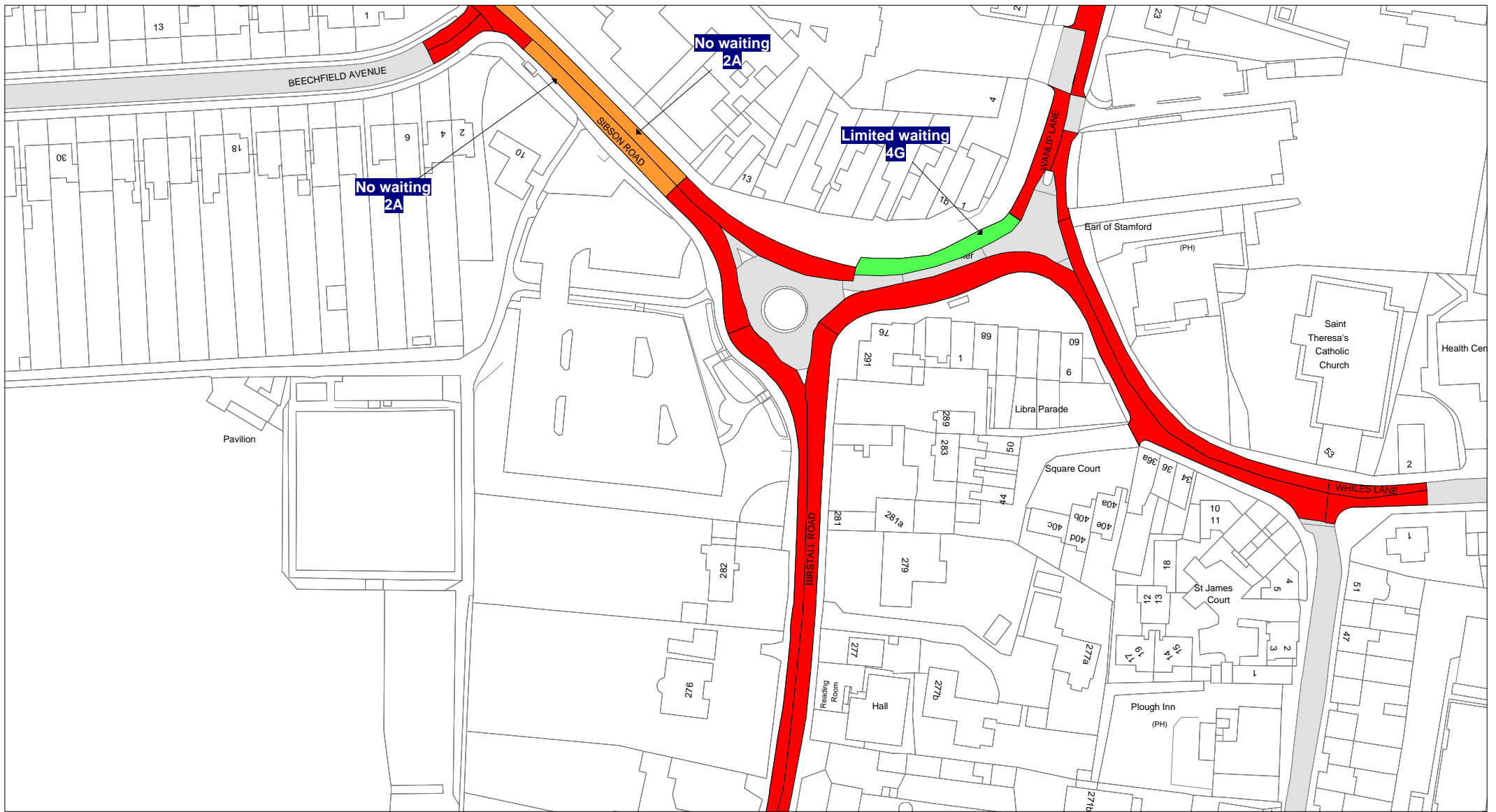
SCALE	1 : 1250
DATE	09/10/2017
DRAWING No.	
DRAWN BY	



Tile Ref: HS106

© Crown copyright. All rights reserved
 Leicestershire County Council
 Licence No. 100019271 2017

SCALE	1 : 1250
DATE	09/10/2017
DRAWING No.	
DRAWN BY	



Tile Ref: HT99

© Crown copyright. All rights reserved
 Leicestershire County Council
 Licence No. 100019271 2017

SCALE	1 : 1250
DATE	09/10/2017
DRAWING No.	
DRAWN BY	



**Leicestershire
County Council**

Tile Ref: HT103

© Crown copyright. All rights reserved
Leicestershire County Council
Licence No. 100019271 2017

SCALE

1 : 1250

DATE

09/10/2017

DRAWING No.

DRAWN BY



Tile Ref: HT105

© Crown copyright. All rights reserved
 Leicestershire County Council
 Licence No. 100019271 2017

SCALE	1 : 1250
DATE	09/10/2017
DRAWING No.	
DRAWN BY	



Tile Ref: HU85

© Crown copyright. All rights reserved
 Leicestershire County Council
 Licence No. 100019271 2017

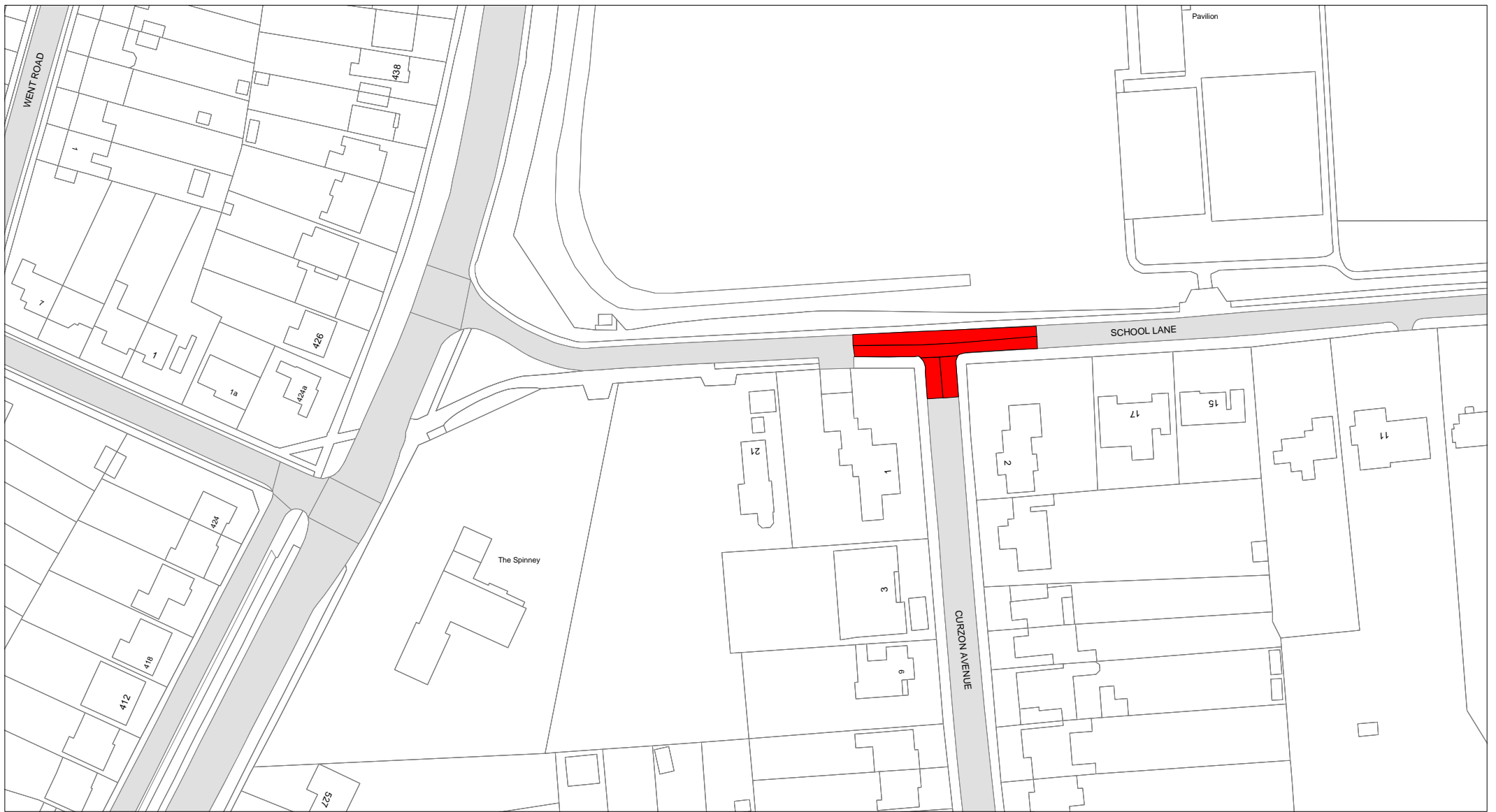
SCALE	1 : 1250
DATE	09/10/2017
DRAWING No.	
DRAWN BY	



Tile Ref: HU87

© Crown copyright. All rights reserved
 Leicestershire County Council
 Licence No. 100019271 2017

SCALE	1 : 1250
DATE	09/10/2017
DRAWING No.	
DRAWN BY	



Tile Ref: HU98

© Crown copyright. All rights reserved
 Leicestershire County Council
 Licence No. 100019271 2017

SCALE	1 : 1250
DATE	09/10/2017
DRAWING No.	
DRAWN BY	



Tile Ref: HU99

© Crown copyright. All rights reserved
 Leicestershire County Council
 Licence No. 100019271 2017

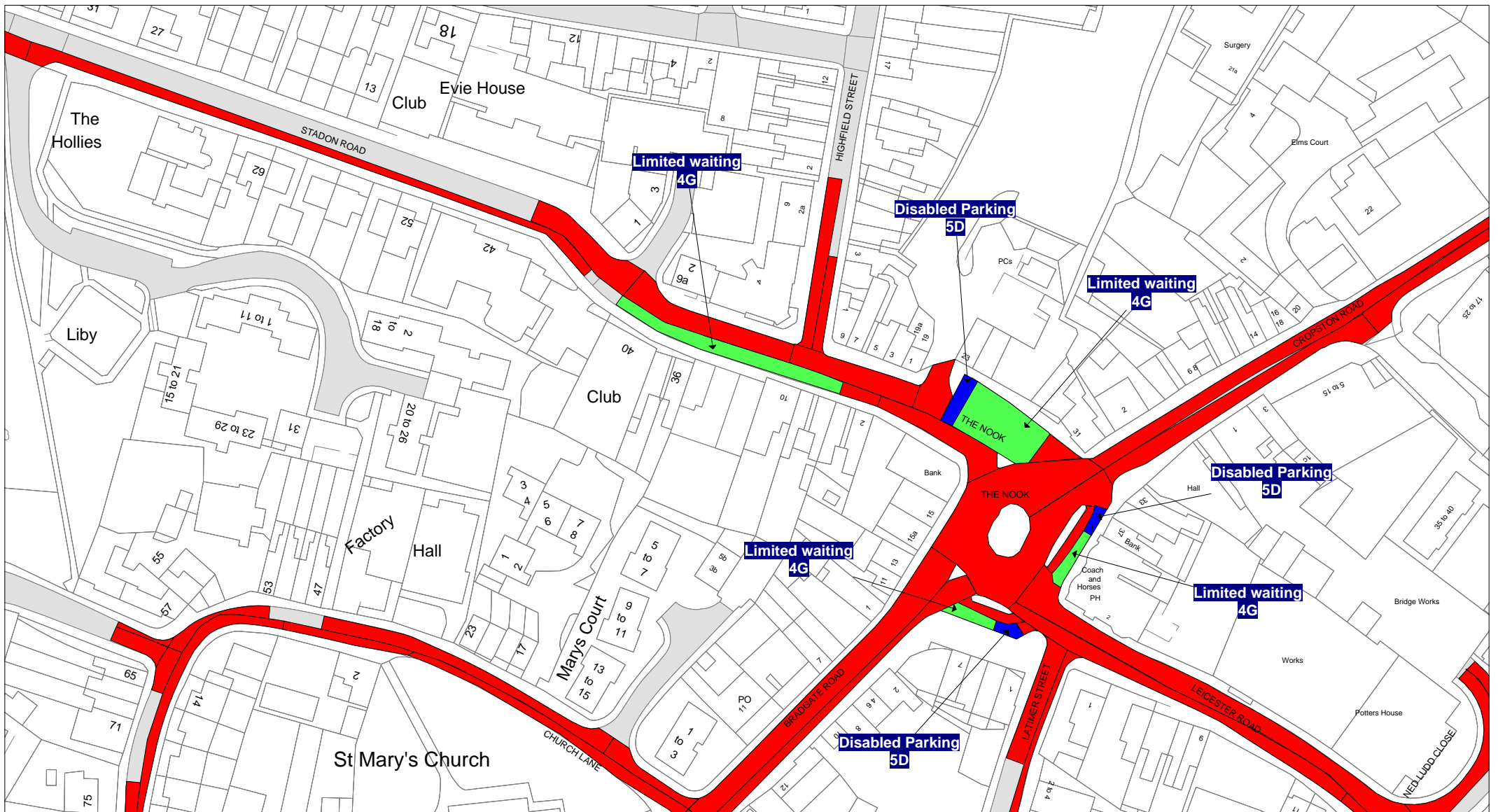
SCALE	1 : 1250
DATE	09/10/2017
DRAWING No.	
DRAWN BY	



© Crown copyright. All rights reserved
 Leicestershire County Council
 Licence No. 100019271 2017

Tile Ref: HV85

SCALE	1 : 1250
DATE	09/10/2017
DRAWING No.	
DRAWN BY	



Tile Ref: HV86

© Crown copyright. All rights reserved
 Leicestershire County Council
 Licence No. 100019271 2017

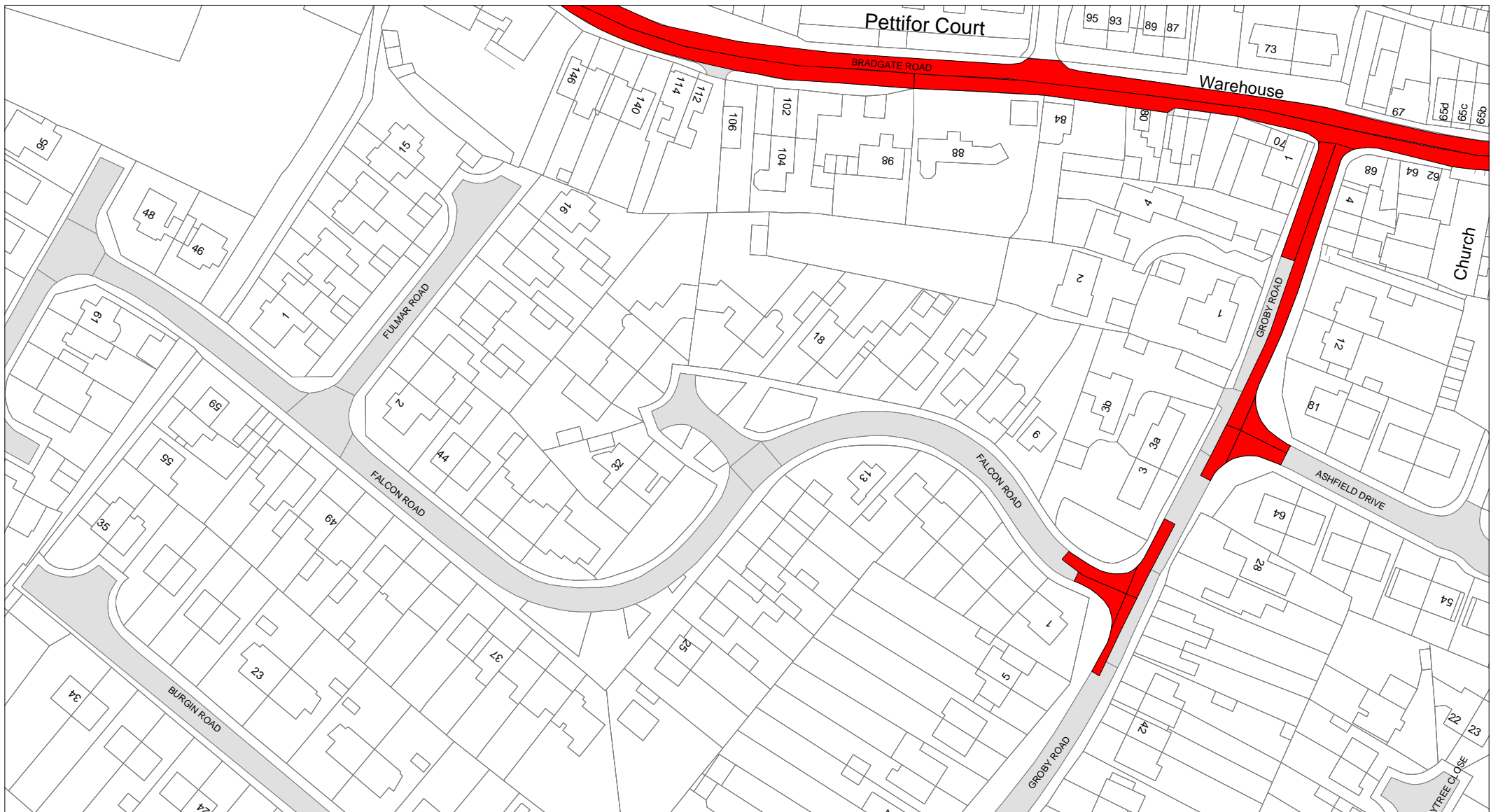
SCALE	1 : 1250
DATE	09/10/2017
DRAWING No.	
DRAWN BY	



© Crown copyright. All rights reserved
 Leicestershire County Council
 Licence No. 100019271 2017

Tile Ref: HV87

SCALE	1 : 1250
DATE	09/10/2017
DRAWING No.	
DRAWN BY	



© Crown copyright. All rights reserved
 Leicestershire County Council
 Licence No. 100019271 2017

SCALE

1 : 1250

DATE

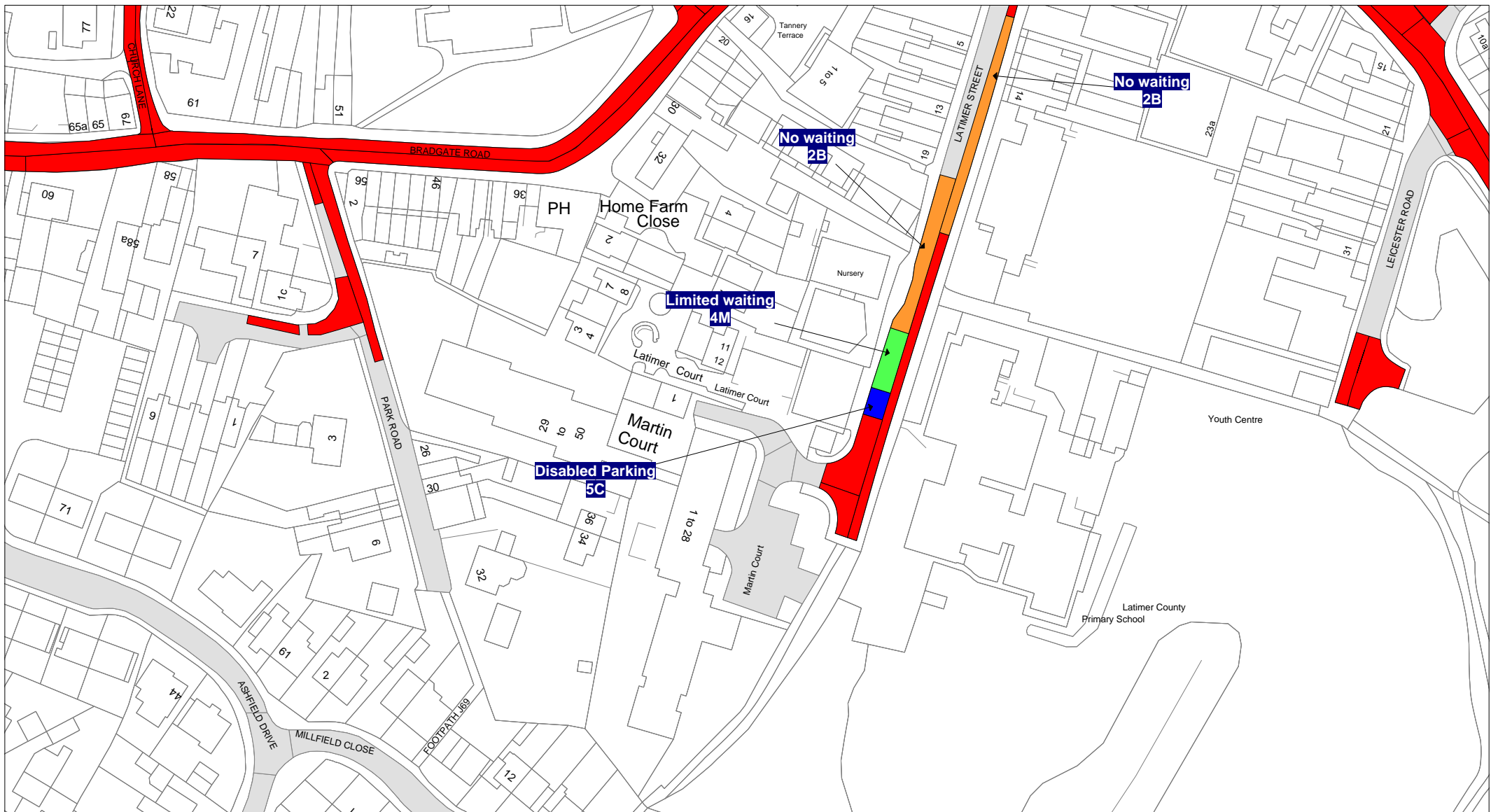
09/10/2017

DRAWING No.

DRAWN BY



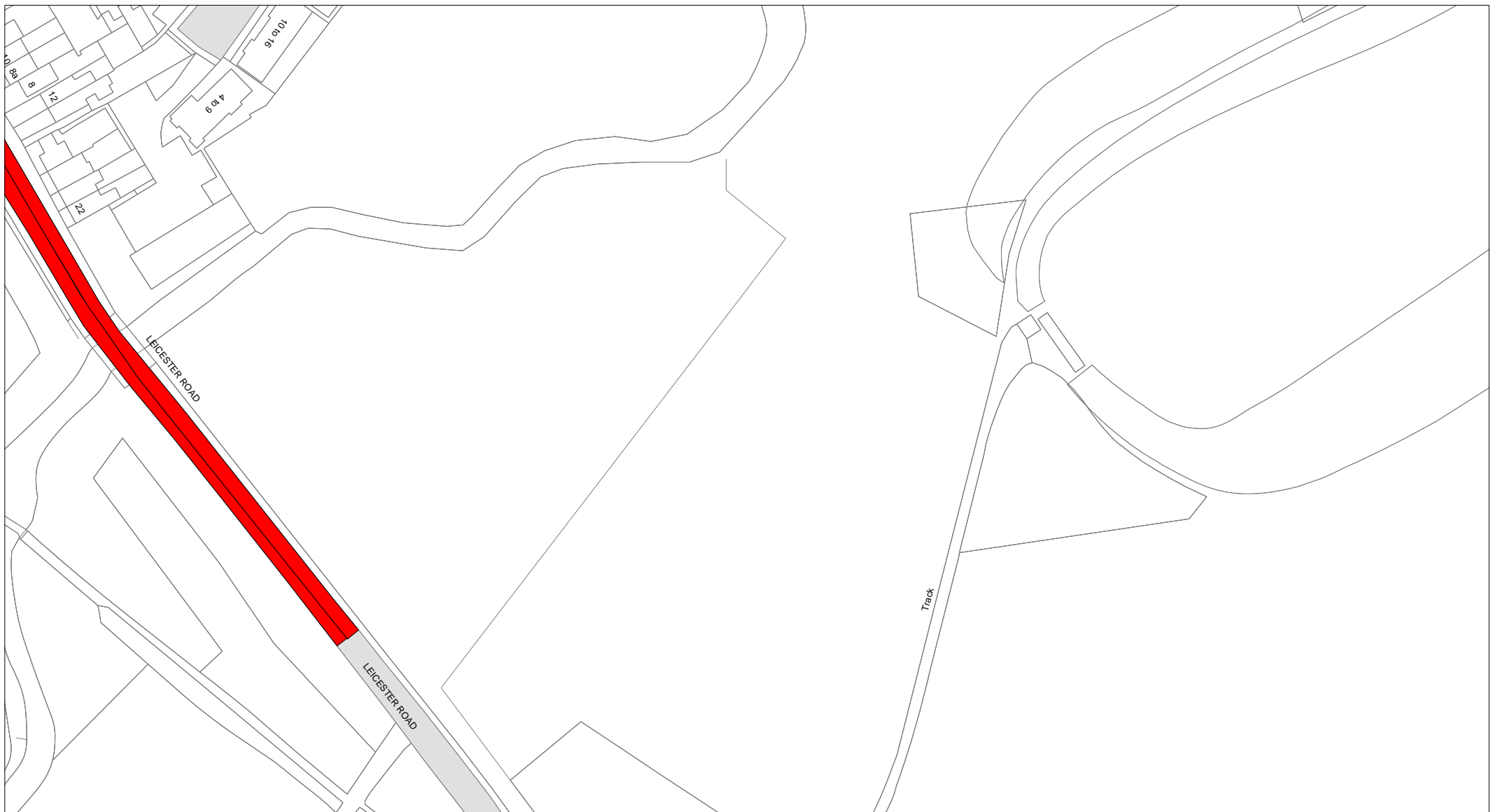
Tile Ref: HW85



Tile Ref: HW86

© Crown copyright. All rights reserved
 Leicestershire County Council
 Licence No. 100019271 2017

SCALE	1 : 1250
DATE	09/10/2017
DRAWING No.	
DRAWN BY	



© Crown copyright. All rights reserved
 Leicestershire County Council
 Licence No. 100019271 2017

Tile Ref: HW87

SCALE	1 : 1250
DATE	09/10/2017
DRAWING No.	
DRAWN BY	



Tile Ref: HY84

© Crown copyright. All rights reserved
 Leicestershire County Council
 Licence No. 100019271 2017

SCALE	1 : 1250
DATE	09/10/2017
DRAWING No.	
DRAWN BY	